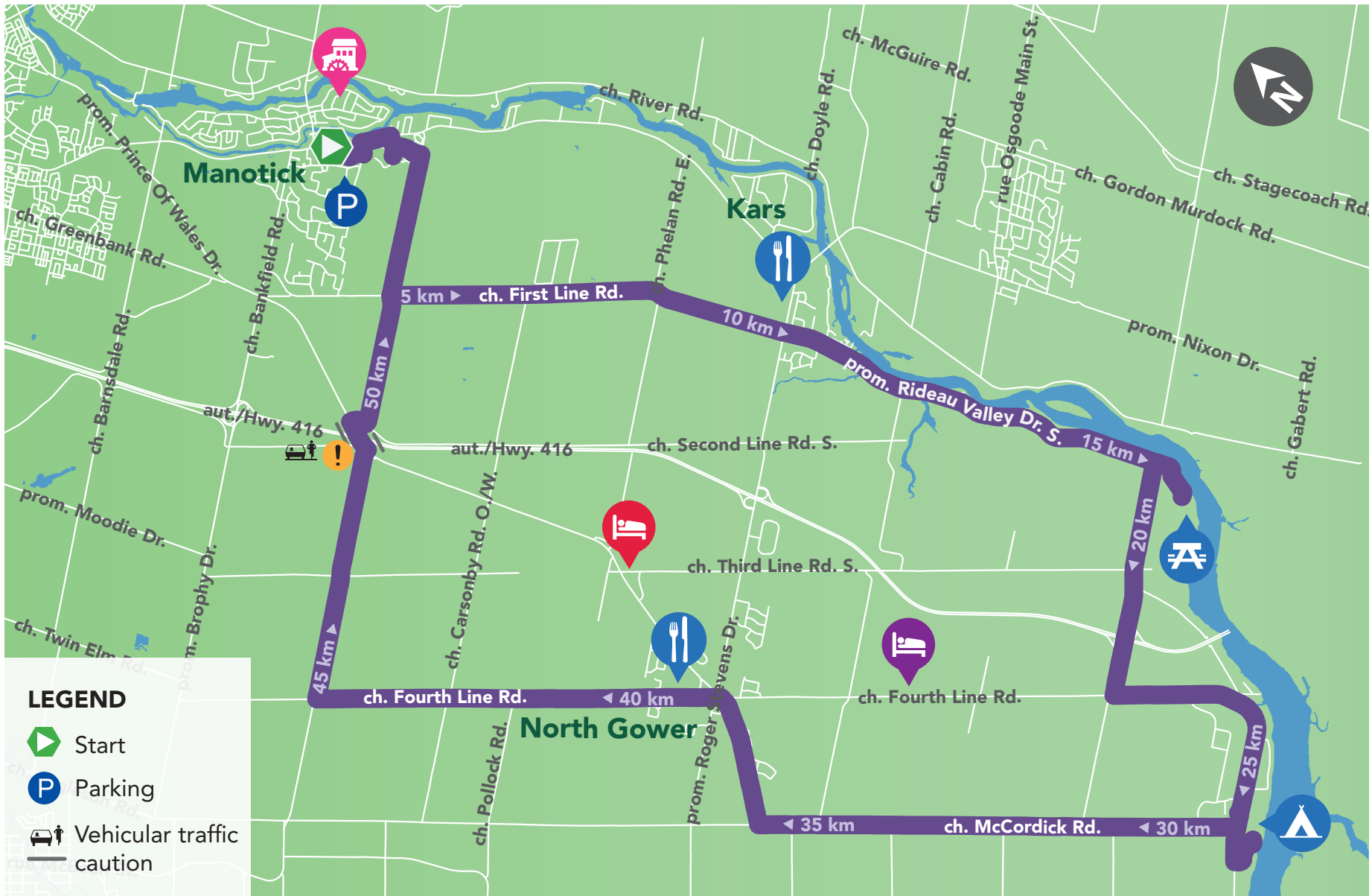



















Route Map Links: www.ridewithgps.com/routes/16970065
















MANOTICK SOUTH & WEST

Disclaimer – Route(s) are on both multiuse trails and shared roadways and all cyclists are responsible for their own safety, must use both trails and streets with caution and do so at their own risk. Always wear the proper safety gear when cycling, ride sensibly and abide by all laws. Although routes and attractions were up-to-date at the time of printing, you may find that map content, traffic and/or actual conditions differ from the information shown on this map. The City of Ottawa does not assume any liability whatsoever for cyclists using this information and travelling upon suggested route(s). Date: April 18, 2017



-  **0 km** Start in parking lot in Manotick
-  **0 km** Left onto Eastman Avenue to Potter Drive
-  **0.4 km** Right onto Potter Drive
-  **0.5 km** Left off Potter Drive onto trail that connects to Bridgeport Avenue
-  **1.5 km** Left onto Bridgeport Avenue
-  **1.7 km** Right onto Trestle Street
-  **2.1 km** Right onto Century Road East
-  **4.4 km** Left onto First Line Road
-  **10.8 km** Follow over Roger Stevens Drive into the community of Kars (First Line Road becomes Rideau Valley Drive South)
-  **12 km** Note **Kars General Store** on the Left (Continue on Rideau Valley Drive South to Carter Street)
-  **17.1 km** Left on Carter Street to Baxter Conservation Area (Note **Beach and Picnic Facilities** in **Baxter Conservation Area**). Return to Rideau Valley Drive on Carter Street
-  **18.7 km** Left off of Carter Street onto Rideau Valley Drive (now becomes Dilworth Road). Follow Dilworth Road over Highway 416 to Fourth Line Road
-  **22.5 km** Left onto Fourth Line Road (turns into Donnelly Drive past Reevecraig Road South)
-  **27.2 km** Left into **Rideau River Provincial Park**. Return to Park entrance and turn Right onto Donnelly Drive
-  **28.8 km** Left onto McCordick Road

-  **36.4 km** Right onto Church Street into community of **North Gower** (Note several food options)
-  **38.5 km** Left onto Fourth Line Road
-  **44.9 km** Right onto Century Road West
-  **49.0 km** Left onto Prince of Wales Drive over Highway 416 
-  **49.5 km** Right onto Second Line Road South
-  **49.8 km** Left onto Century Road
-  **54.1 km** Left onto Trestle
-  **54.6 km** Left onto Bridgeport Avenue
-  **54.7 km** Right onto trail that connects to Potter Drive
-  **55.2 km** Right onto Potter Drive
-  **55.3 km** Left onto Eastman Avenue
-  **55.7 km** End in parking lot in **Manotick** (Note many food options)

Route Surface: Paved roads

Stops Along The Way:

 **Watson's Mill**

Nearest Lodging:

 **Strathmere Country Retreat**

 **Tranquil Acres**

MORE INFORMATION: www.ottawatourism.ca www.ontariobybike.ca/ottawa

ottawa.ca/selfguidedbicycletours