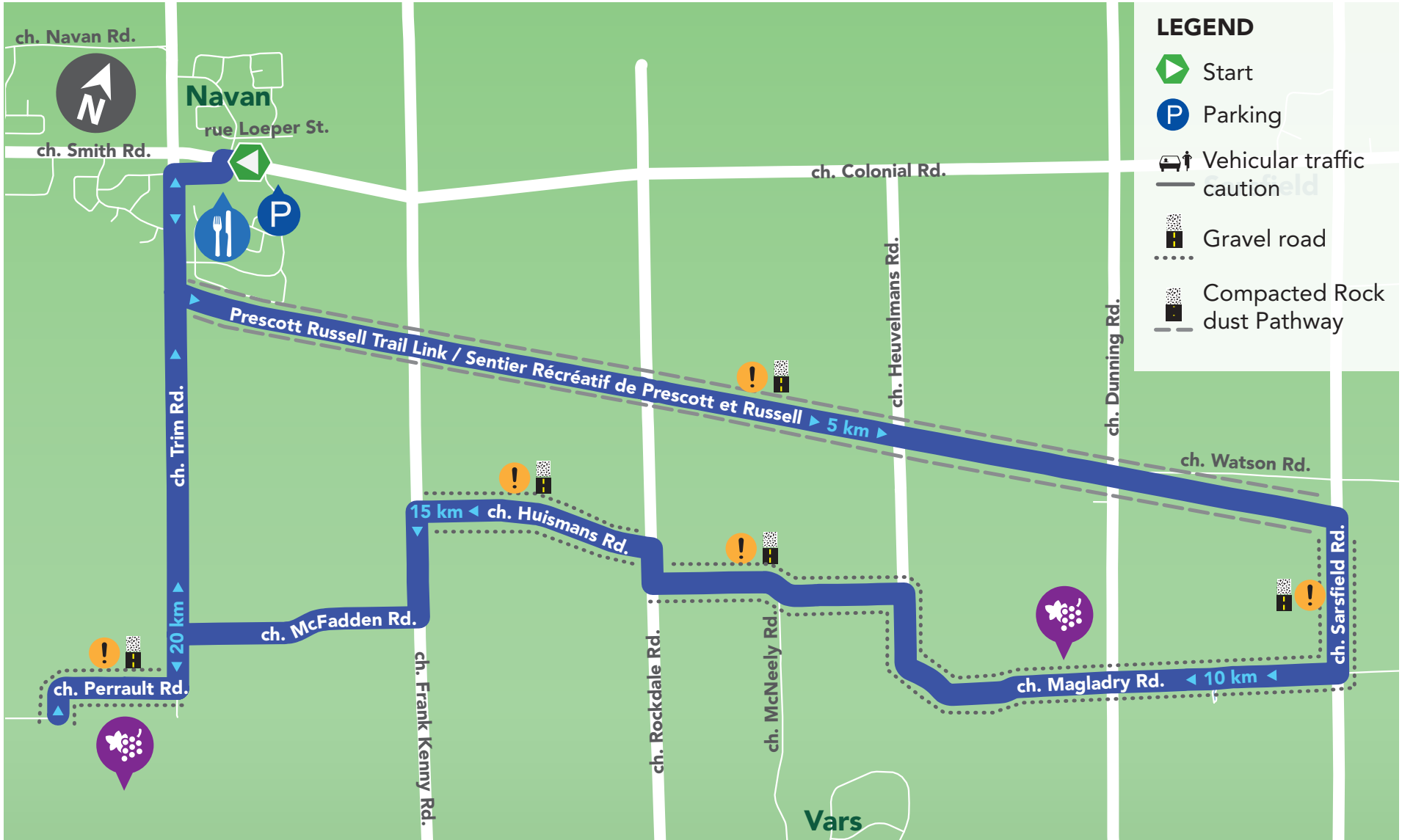




























Route Map Links: www.ridewithgps.com/routes/13796925



RAIL TRAIL & WINERY RIDE

Disclaimer – Route(s) are on both multiuse trails and shared roadways and all cyclists are responsible for their own safety, must use both trails and streets with caution and do so at their own risk. Always wear the proper safety gear when cycling, ride sensibly and abide by all laws. Although routes and attractions were up-to-date at the time of printing, you may find that map content, traffic and/or actual conditions differ from the information shown on this map. The City of Ottawa does not assume any liability whatsoever for cyclists using this information and travelling upon suggested route(s). Date: April 18, 2017



-  **0 km** Starting at the Navan Memorial Centre and Arena turn Left onto Colonial Road
-  **0.1 km** Left onto Fairgreen Avenue
-  **0.4 km** Left onto Trim Road
-  **1.1 km** Left onto Prescott-Russell Recreational Trail 
-  **8.1 km** Right onto Sarsfield Road 
-  **9 km** Right onto Magladry Road 
-  **10.6 km** **Vignoble Clos du Vully vineyard**
-  **12 km** Left to stay on Magladry Road
-  **13.5 km** Right onto Rockdale Road
-  **13.7 km** Left onto Huisman Road 
-  **15.2 km** Left onto Frank Kenny Road
-  **15.8 km** Right onto McFadden Road
-  **17.2 km** Left onto Trim Road
-  **17.5 km** Right onto Perrault Road 
-  **19.1 km** Left into **Domaine Perrault Vineyard & Winery.** Return to Perrault Road and turn right.
-  **19.9 km** Left onto Trim Road
-  **23 km** Right onto Fairgreen Avenue
-  **23.3 km** Right onto Colonial Road to Arena and Fairgrounds
-  **23.4 km** Finish (**food options** in Navan)

Route Surface: Stone dust trail, unpaved country roads, gravel and paved roads



Know Before You Go: This route is primarily on unpaved, but hard packed surfaces that may be more suitable for hybrid or mountain bikes. Perrault Road contains heavier gravel and may be a little slippery for skinny-wheeled bikes.



MORE INFORMATION: www.ottawatourism.ca www.ontariobybike.ca/ottawa

ottawa.ca/selfguidedbicycletours