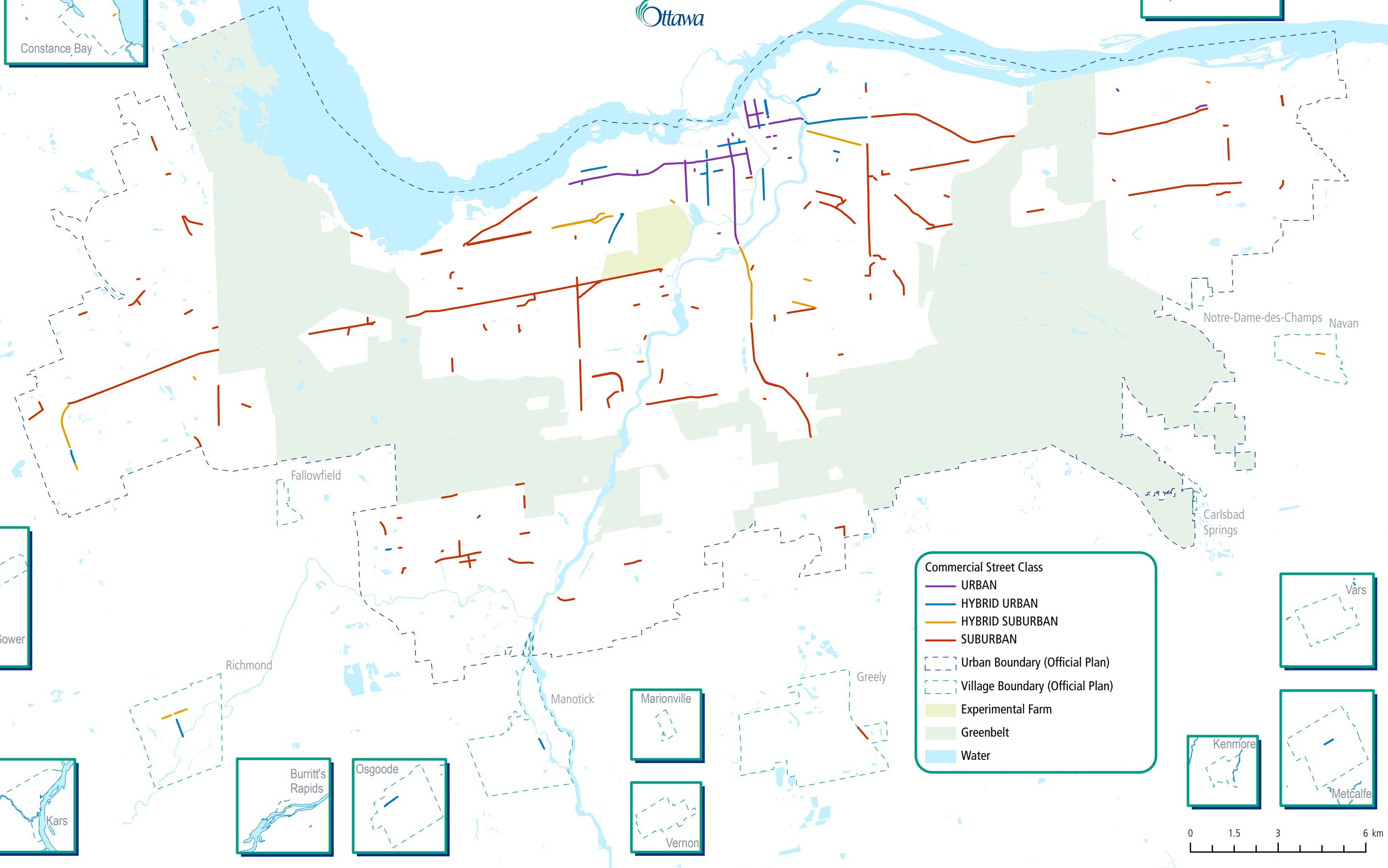
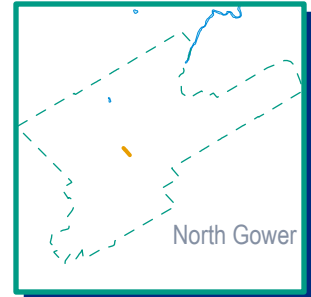
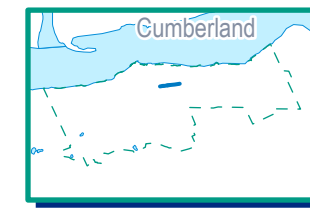


15-MINUTE NEIGHBOURHOODS

Map A6: Pedestrian Environment, Commercial Street Classification

City-wide
Ottawa



Commercial Street Class

- URBAN
- HYBRID URBAN
- HYBRID SUBURBAN
- SUBURBAN
- Urban Boundary (Official Plan)
- Village Boundary (Official Plan)
- Experimental Farm
- Greenbelt
- Water

