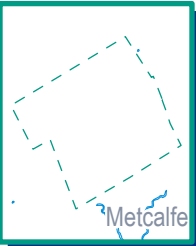
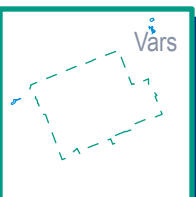
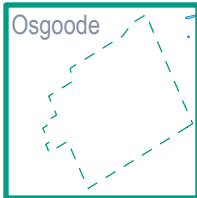
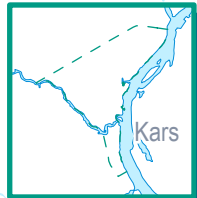
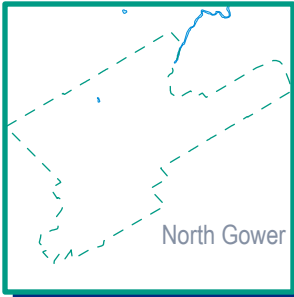
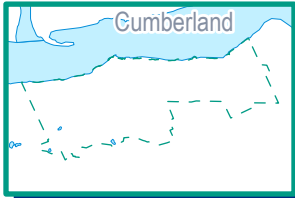
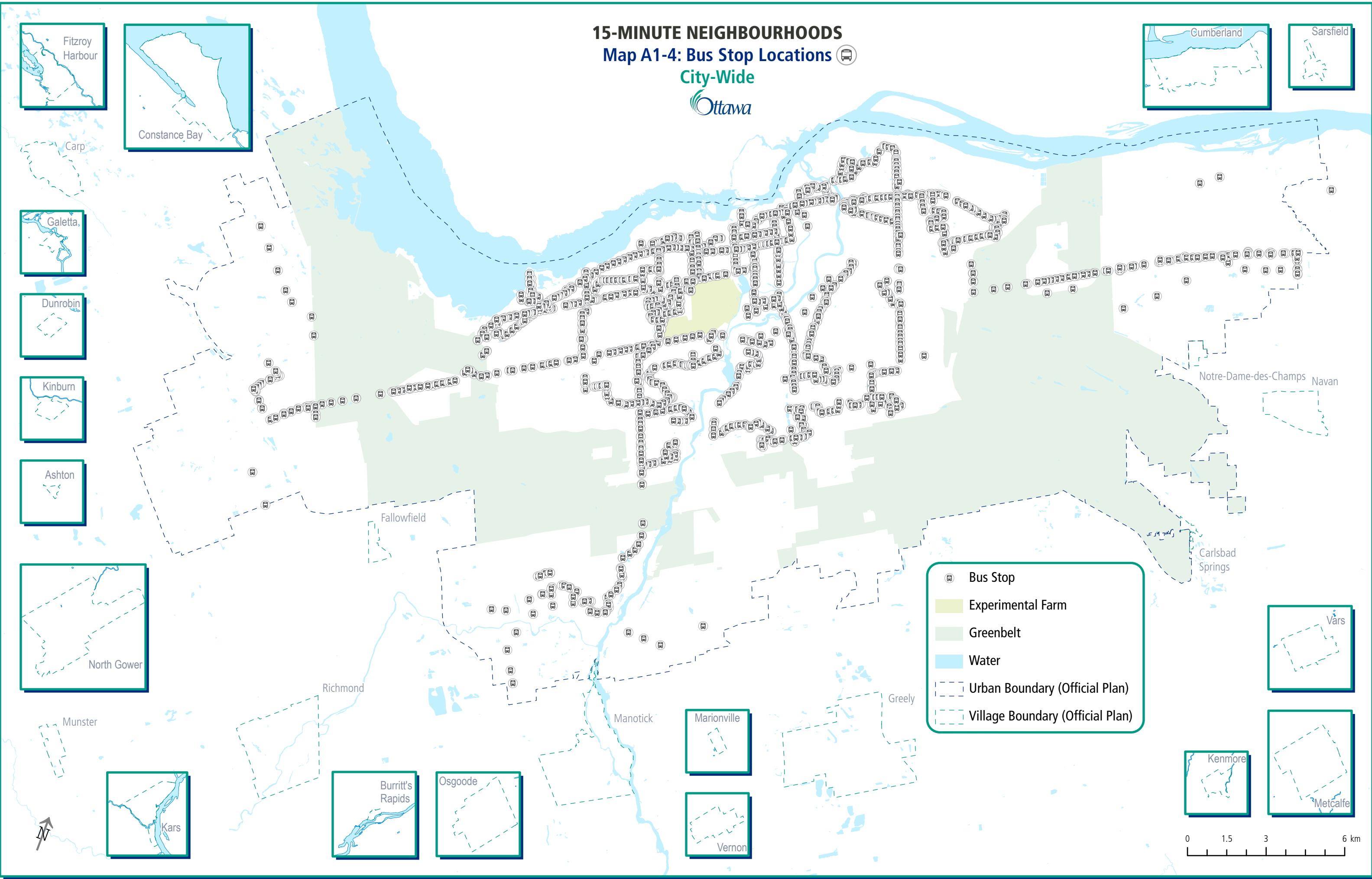


# 15-MINUTE NEIGHBOURHOODS

## Map A1-4: Bus Stop Locations

City-Wide



- Bus Stop
- Experimental Farm
- Greenbelt
- Water
- Urban Boundary (Official Plan)
- Village Boundary (Official Plan)

