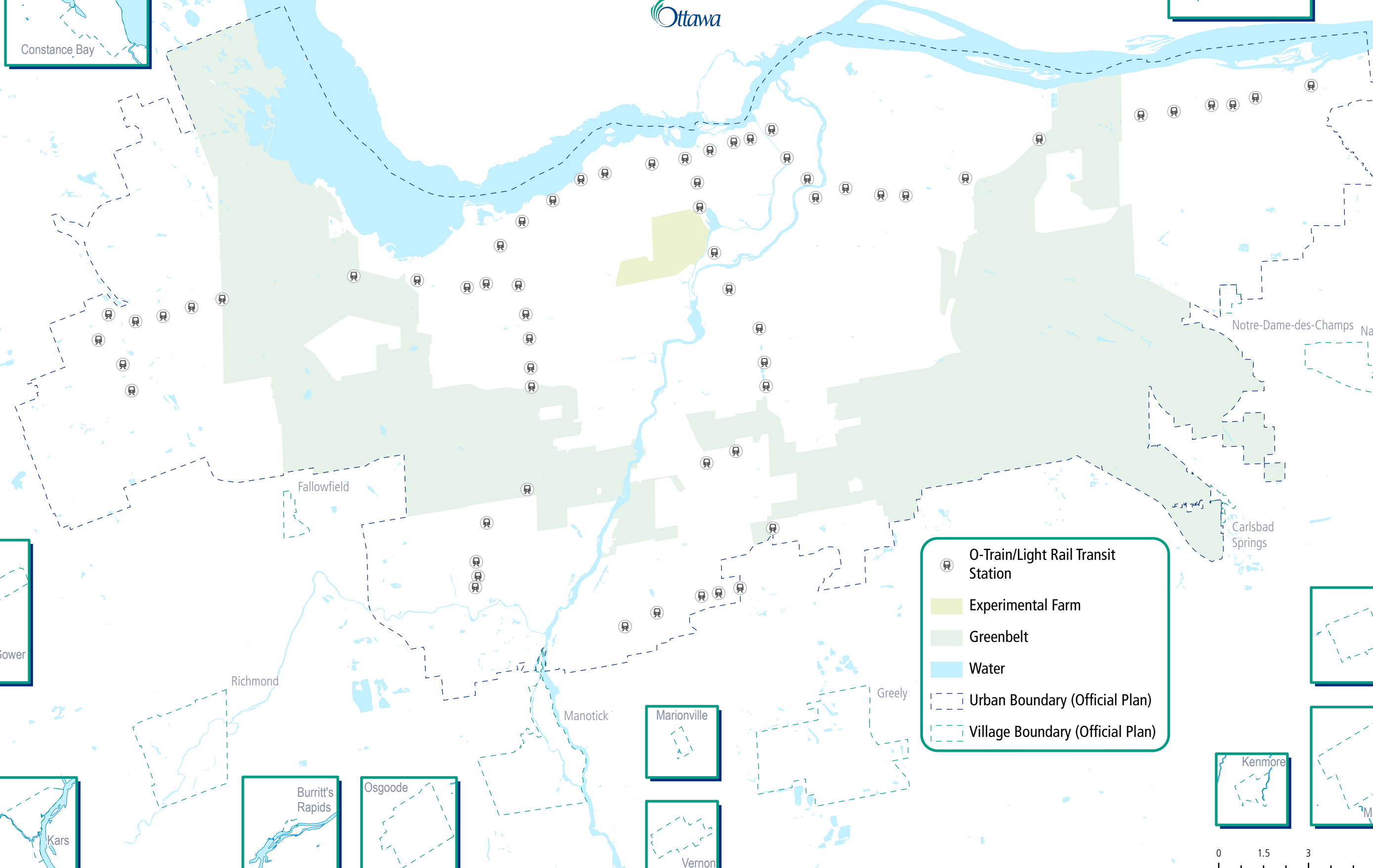
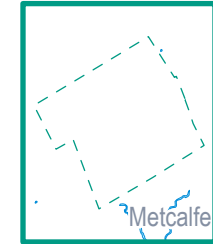
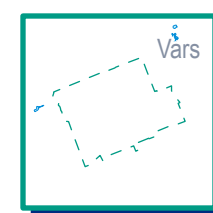
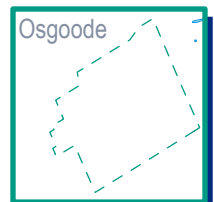
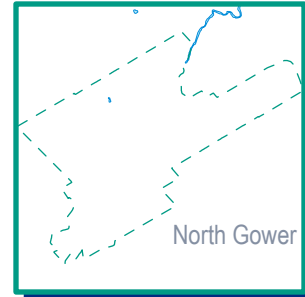
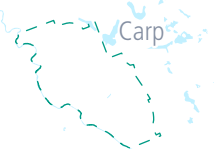
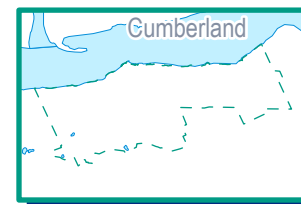








15-MINUTE NEIGHBOURHOODS

Map A1-6: O-Train/Light Rail Transit Station Locations

City-Wide

-  O-Train/Light Rail Transit Station
-  Experimental Farm
-  Greenbelt
-  Water
-  Urban Boundary (Official Plan)
-  Village Boundary (Official Plan)

