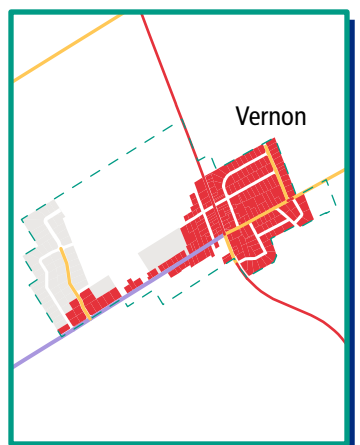
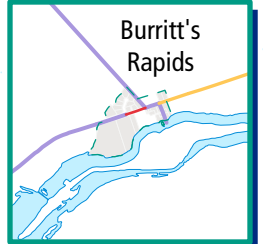
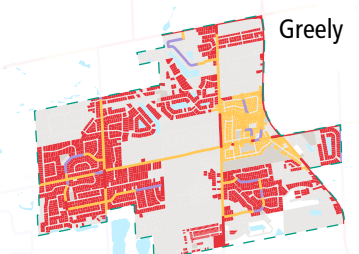
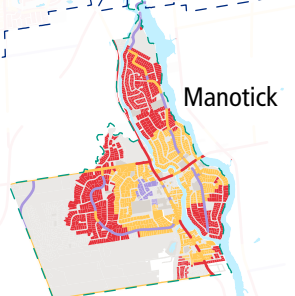
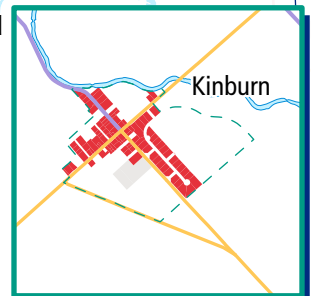
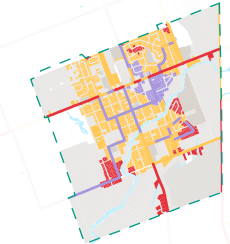
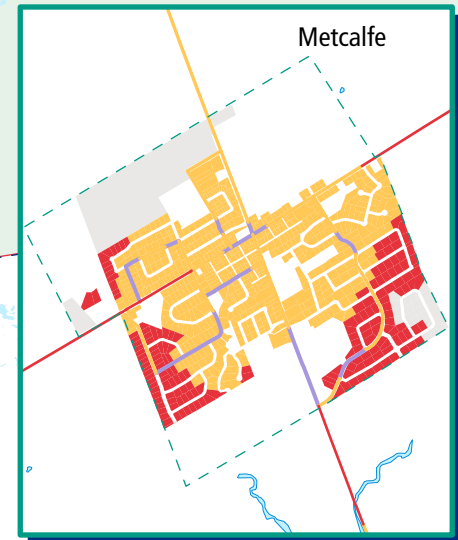
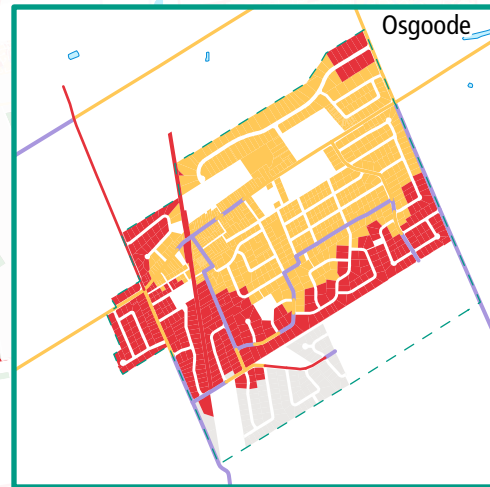
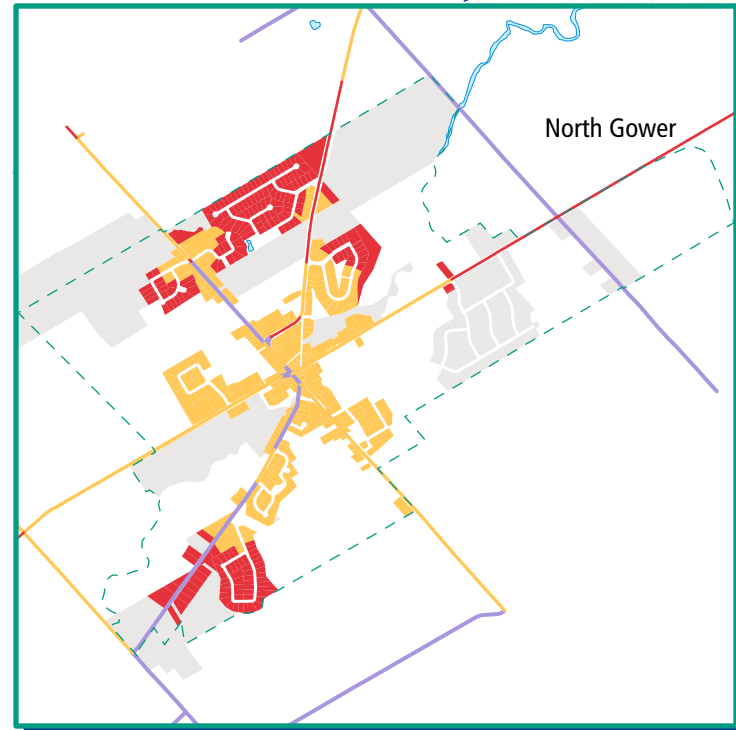
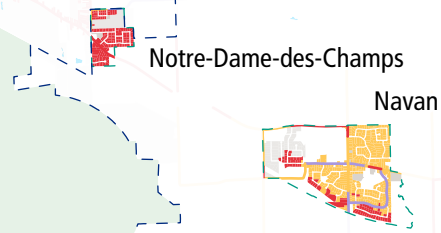
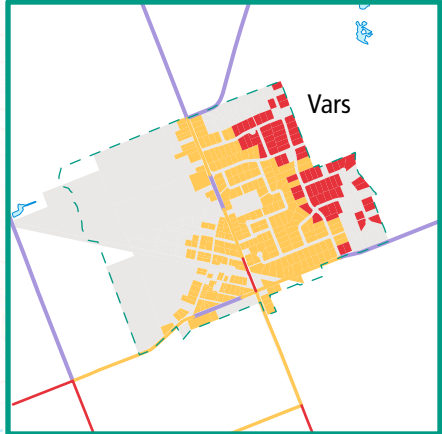
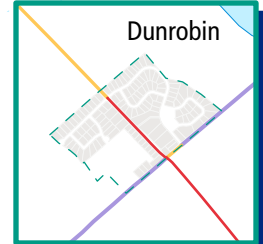
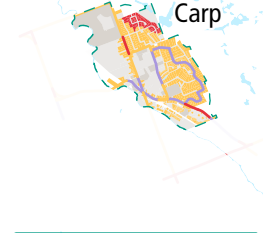
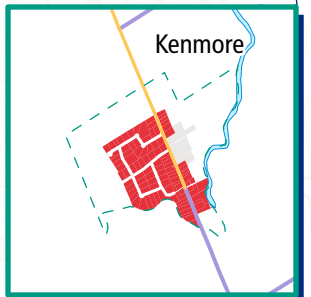
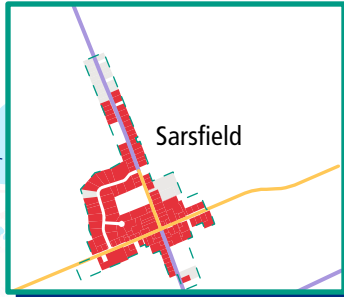
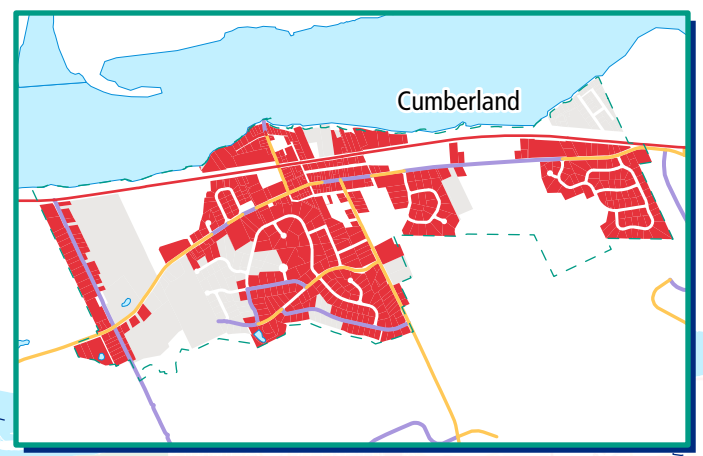
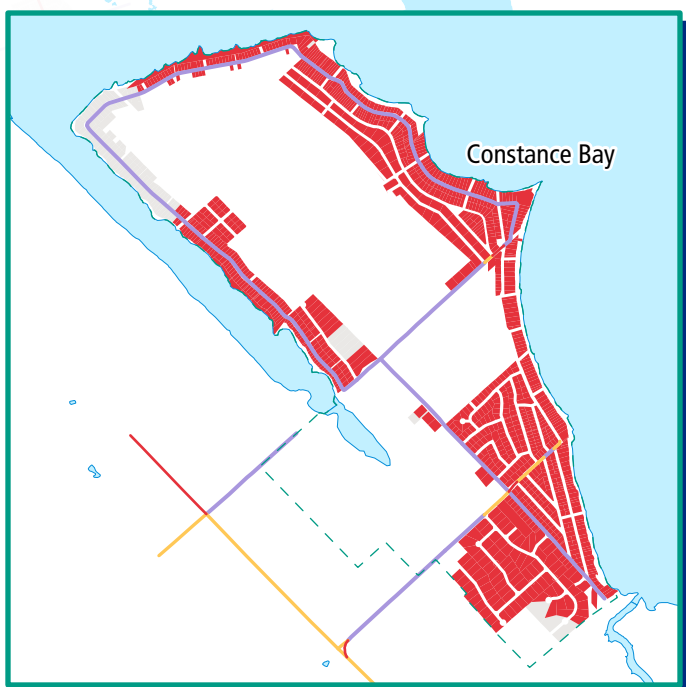
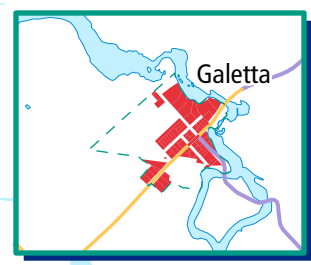


15-MINUTE NEIGHBOURHOODS

Map A8-8: Access to Services and Amenities, and Pedestrian Environment Villages



Access to Services and Amenities

- High
- Moderate
- Low
- N/A

Non-Residential Parcel with Service or Amenity

-

Pedestrian Environment Score

- High
- Moderate
- Low

Urban Boundary (Official Plan)

-

Village Boundary (Official Plan)

-

Greenbelt

Water

Basemap 1:125 000 | Inset maps 1:50 000

