
















# Bank Street Renewal (Riverside Drive (Westbound) to Collins Avenue)

# Réfection de la rue Bank, de la promenade Riverside est-ouest à l'avenue Collins

## LEGEND / LÉGENDE

-  ASPHALT / ASPHALTE
-  CYCLE TRACK / PISTE CYCLABLE
-  PEDESTRIAN AREA / ZONE PIÉTONNE
-  CONCRETE MEDIAN / TERRE-PLEIN CENTRAL EN BÉTON
-  PROPOSED INTERLOCK / PAVÉUNI PROPOSÉ
-  TRUCK APRON / AIRE POUR CAMIONS
-  BOULEVARD / TERRE-PLEIN
-  ROAD REMOVAL WITH LANDSCAPING REINSTATEMENT / RETRAIT DE LA CHAUSSEE ET REMISE EN ETAT DE L'AMENAGEMENT PAYSAGER
-  TRAFFIC SIGNAL / FEUX DE CIRCULATION
-  EXISTING PROPERTY / PROPRIÉTÉ EXISTANTE
-  PROPOSED PROPERTY / PROPRIÉTÉ PROPOSÉ
-  PROPOSED STORM SEWER / ÉGOUT PLUVIAL PROPOSÉ
-  PROPOSED SANITARY SEWER / ÉGOUT SANITAIRE PROPOSÉ
-  PROPOSED WATERMAIN / CONDUITE D'EAU PRINCIPALE PROPOSÉE
-  PROPOSED FIRE HYDRANT / BORNE-FONTAINE PROPOSÉE

