

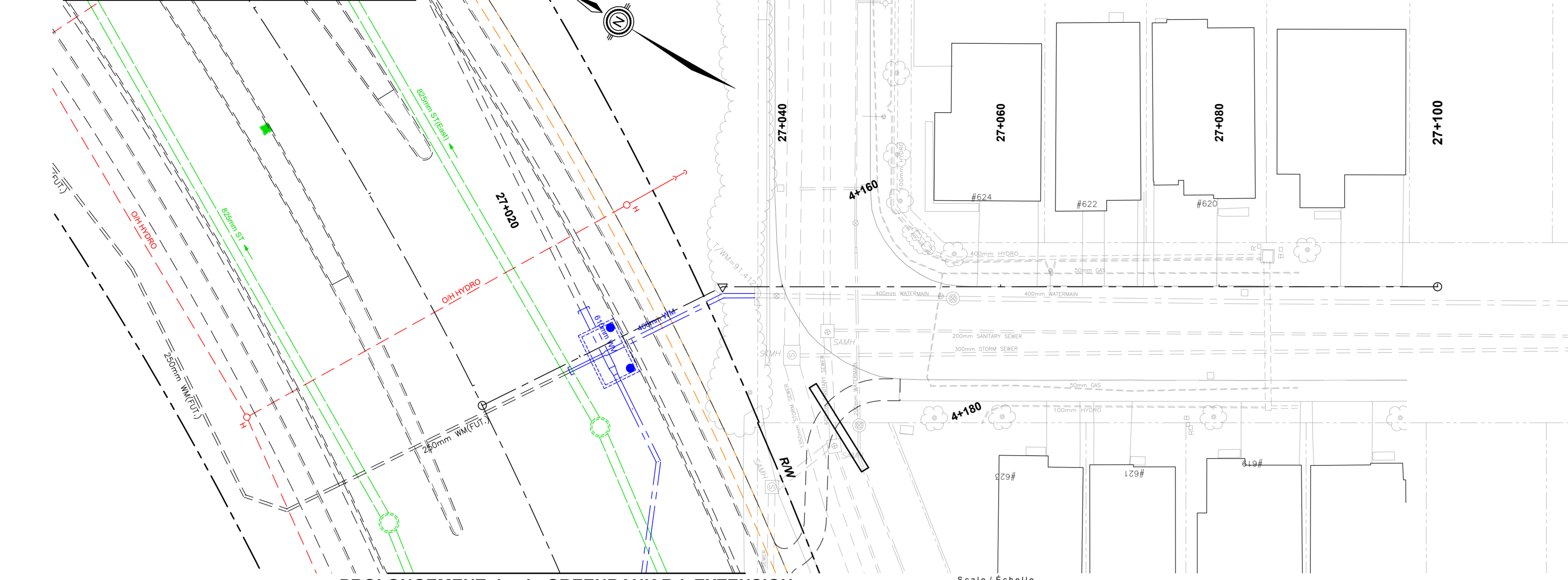
BOARD / PANNEAU 1
PROLONGEMENT du ch. GREENBANK Rd. EXTENSION

croissant PEARL DACE Crescent

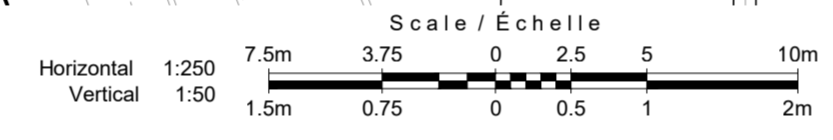


GREENBANK ROAD AND SOUTH WEST TRANSITWAY EXTENSION
PHASE 1
 RIVERBOAT HEIGHTS to CAMBRIAN ROAD
 DETAILED DESIGN
BOARD 10

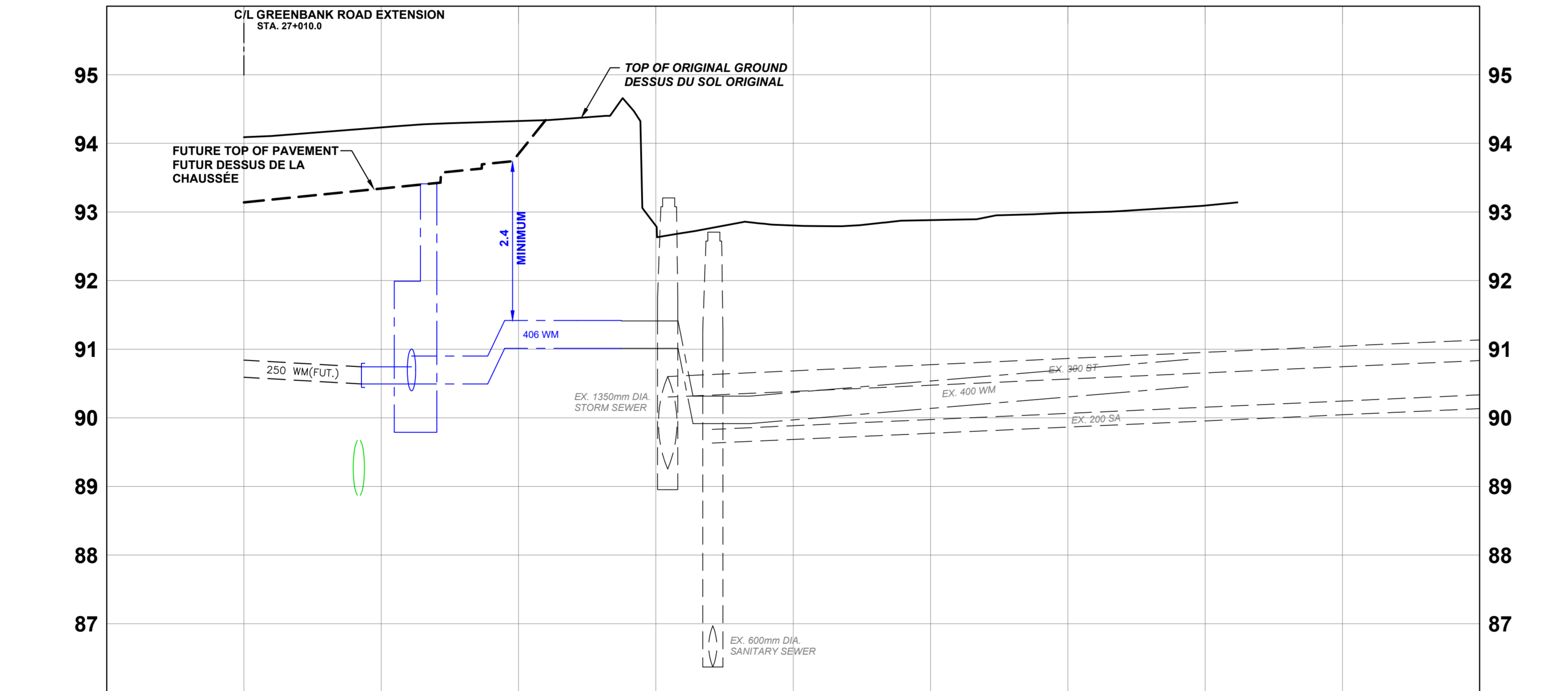
CHEMIN GREENBANK ET PROLONGEMENT DU TRANSITWAY SUD-OUEST
PHASE 1
 RIVERBOAT HEIGHTS au CHEMIN CAMBRIAN
 CONCEPTION DÉTAILLÉE
PANNEAU 10



PROLONGEMENT du ch. GREENBANK Rd. EXTENSION

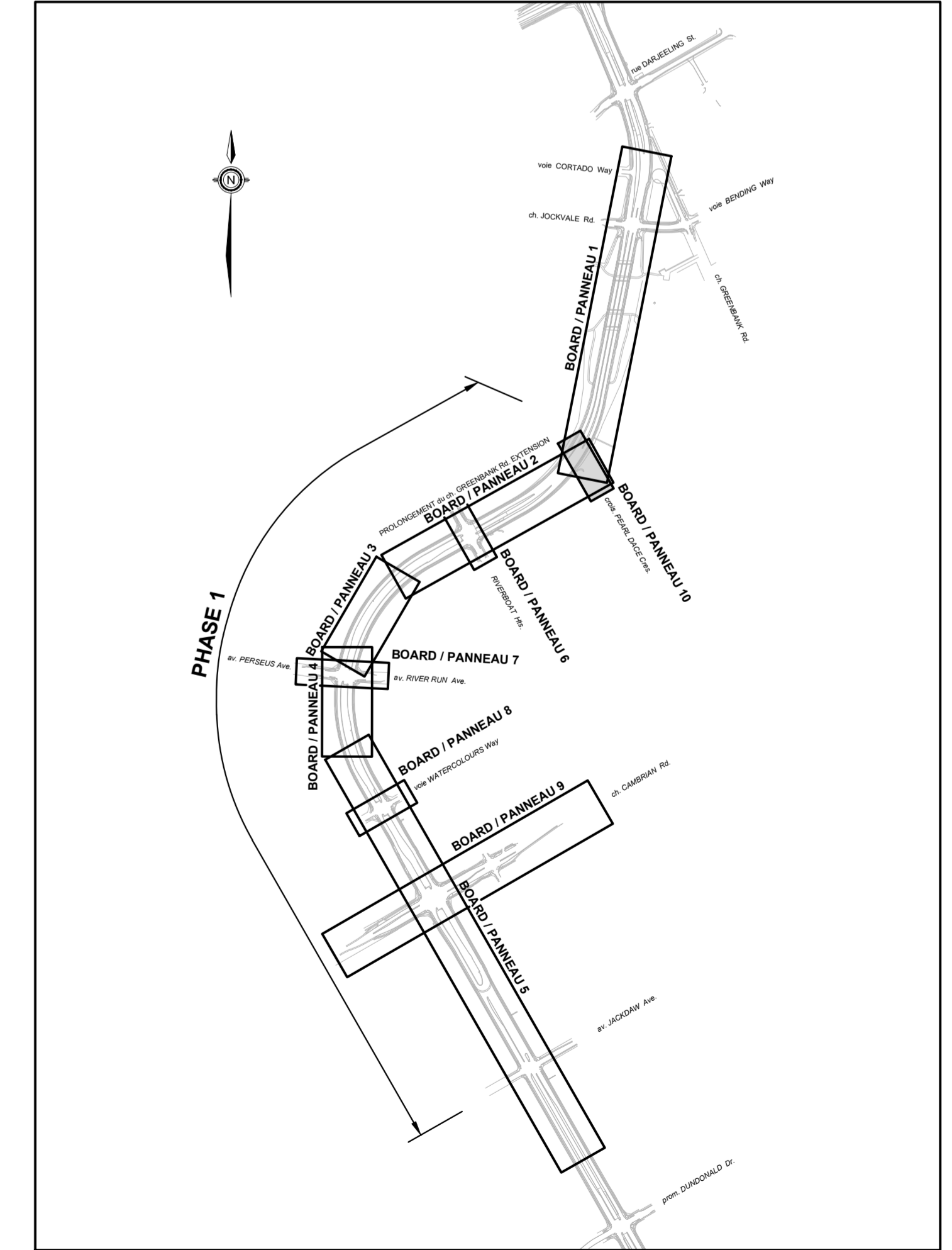


BOARD / PANNEAU 2



C/L PROFILE PROFIL C/L	27+000	27+010	27+020	27+030	27+040	27+050	27+060	27+070	27+080	27+090	27+100	C/L PROFILE PROFIL C/L
	94.089	94.232	94.326	92.796	92.692	92.281	92.287	92.293				
STATION	27+000	27+010	27+020	27+030	27+040	27+050	27+060	27+070	27+080	27+090	27+100	STATION

- LEGEND:**
LÉGENDE:
- ROAD RIGHT-OF-WAY
EMPRISE ROUTIÈRE
 - SIDEWALK
TROTTOIR
 - BOULEVARD / MEDIAN
BOULEVARD / MÉDIANE
 - CYCLE TRACK
PISTE CYCLABLE
 - SOG
GAZON
 - 200mm SA
PROPOSED SANITARY SEWER
ÉGOUT SANITAIRE PROPOSÉ
 - 525mm ST
PROPOSED STORM SEWER
ÉGOUT PLUVIAL PROPOSÉ
 - 610mm WM
PROPOSED WATERMAIN
CONDUITE D'EAU PRINCIPALE PROPOSÉE



2025-01-27 10:57 AM V:\01-458\active\163801340\06_design\01_drawing\0340_pan1-03-03.dwg