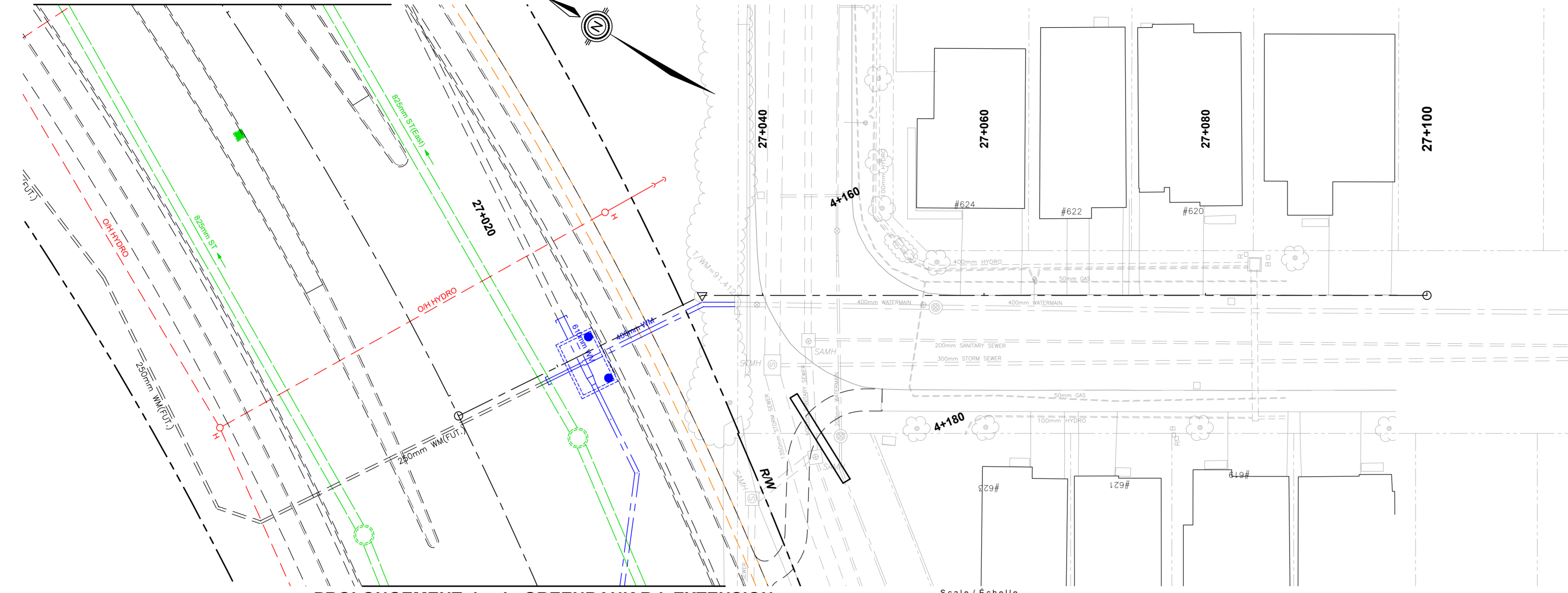
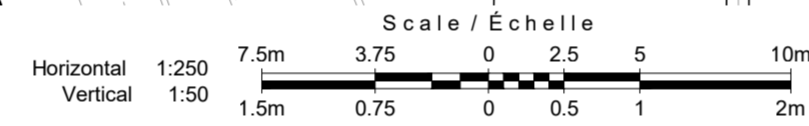


BOARD / PANNEAU 1
PROLONGEMENT du ch. GREENBANK Rd. EXTENSION

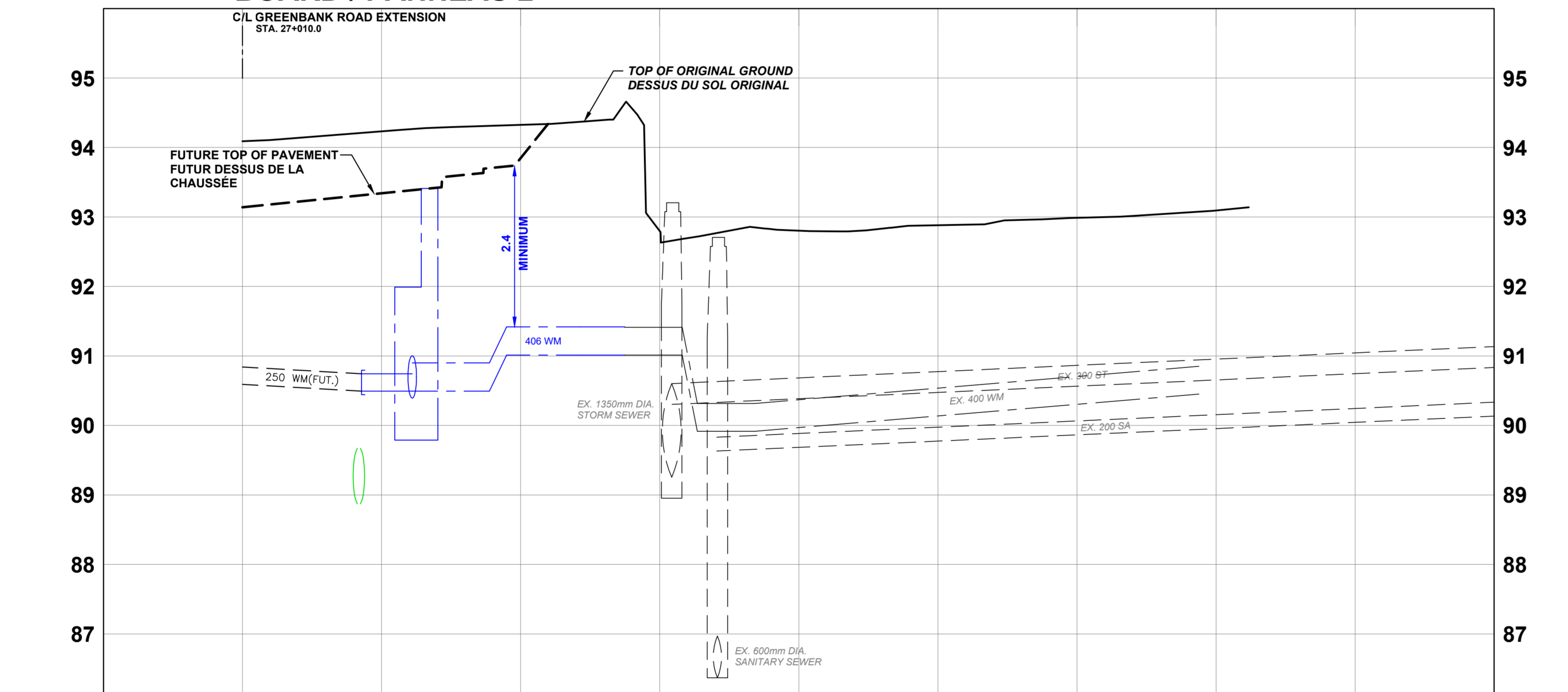
croissant PEARL DACE Crescent



PROLONGEMENT du ch. GREENBANK Rd. EXTENSION



BOARD / PANNEAU 2



C/L PROFILE PROFIL C/L	94.089	94.232	94.326	92.796	92.692	92.281	92.287	92.093		C/L PROFILE PROFIL C/L		
STATION	27+000	27+010	27+020	27+030	27+040	27+050	27+060	27+070	27+080	27+090	27+100	STATION

LEGEND:
LÉGENDE:

- ROAD RIGHT-OF-WAY
EMPRISE ROUTIÈRE
- SIDEWALK
TROTTOIR
- BOULEVARD / MEDIAN
BOULEVARD / MÉDIANE
- CYCLE TRACK
PISTE CYCLABLE
- SOG
GAZON
- 200mm SA
PROPOSED SANITARY SEWER
ÉGOUT SANITAIRE PROPOSÉ
- 525mm ST
PROPOSED STORM SEWER
ÉGOUT PLUVIAL PROPOSÉ
- 610mm WM
PROPOSED WATERMAIN
CONDUITE D'EAU PRINCIPALE PROPOSÉE



GREENBANK ROAD AND SOUTH WEST TRANSITWAY EXTENSION
PHASE 1
 RIVERBOAT HEIGHTS to CAMBRIAN ROAD
 DETAILED DESIGN
BOARD 10

CHEMIN GREENBANK ET PROLONGEMENT DU TRANSITWAY SUD-OUEST
PHASE 1
 RIVERBOAT HEIGHTS au CHEMIN CAMBRIAN
 CONCEPTION DÉTAILLÉE
PANNEAU 10

