










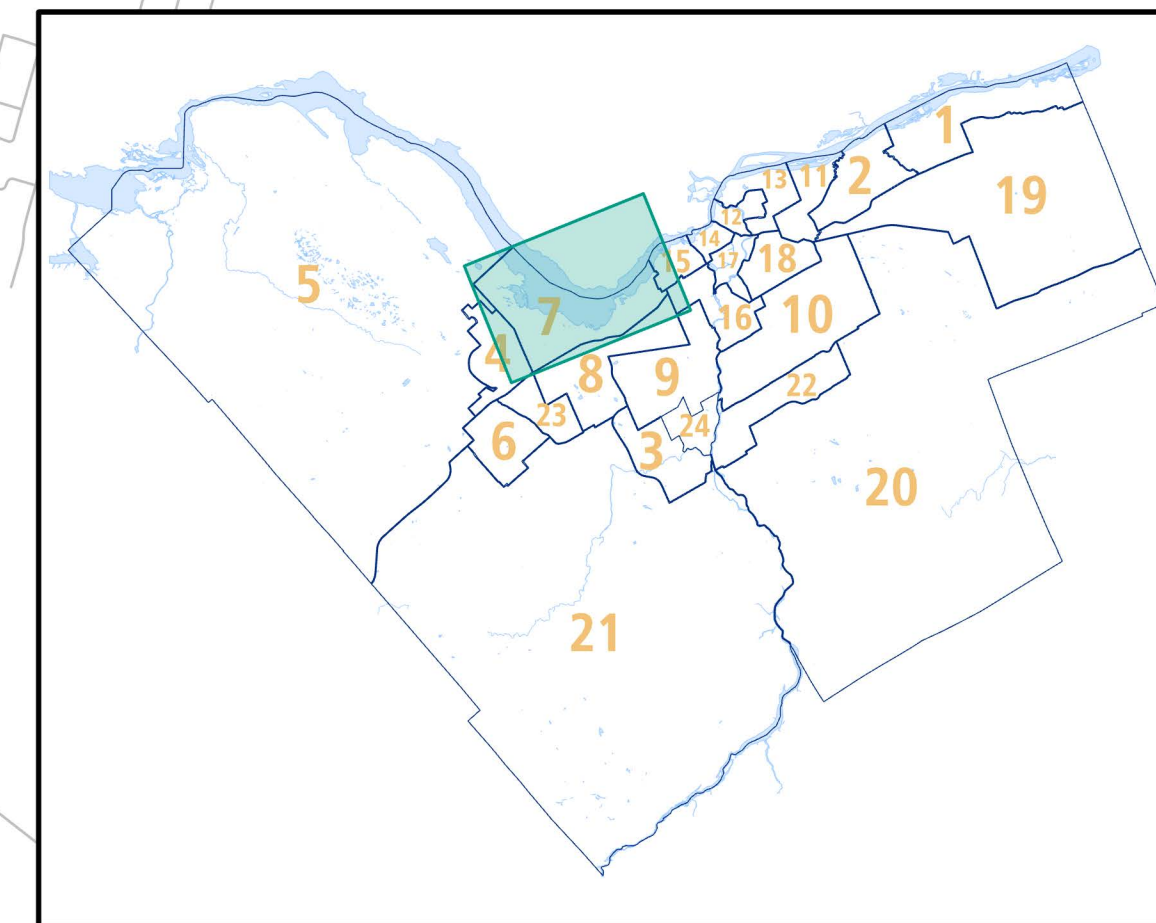


Ward / Quartier 7

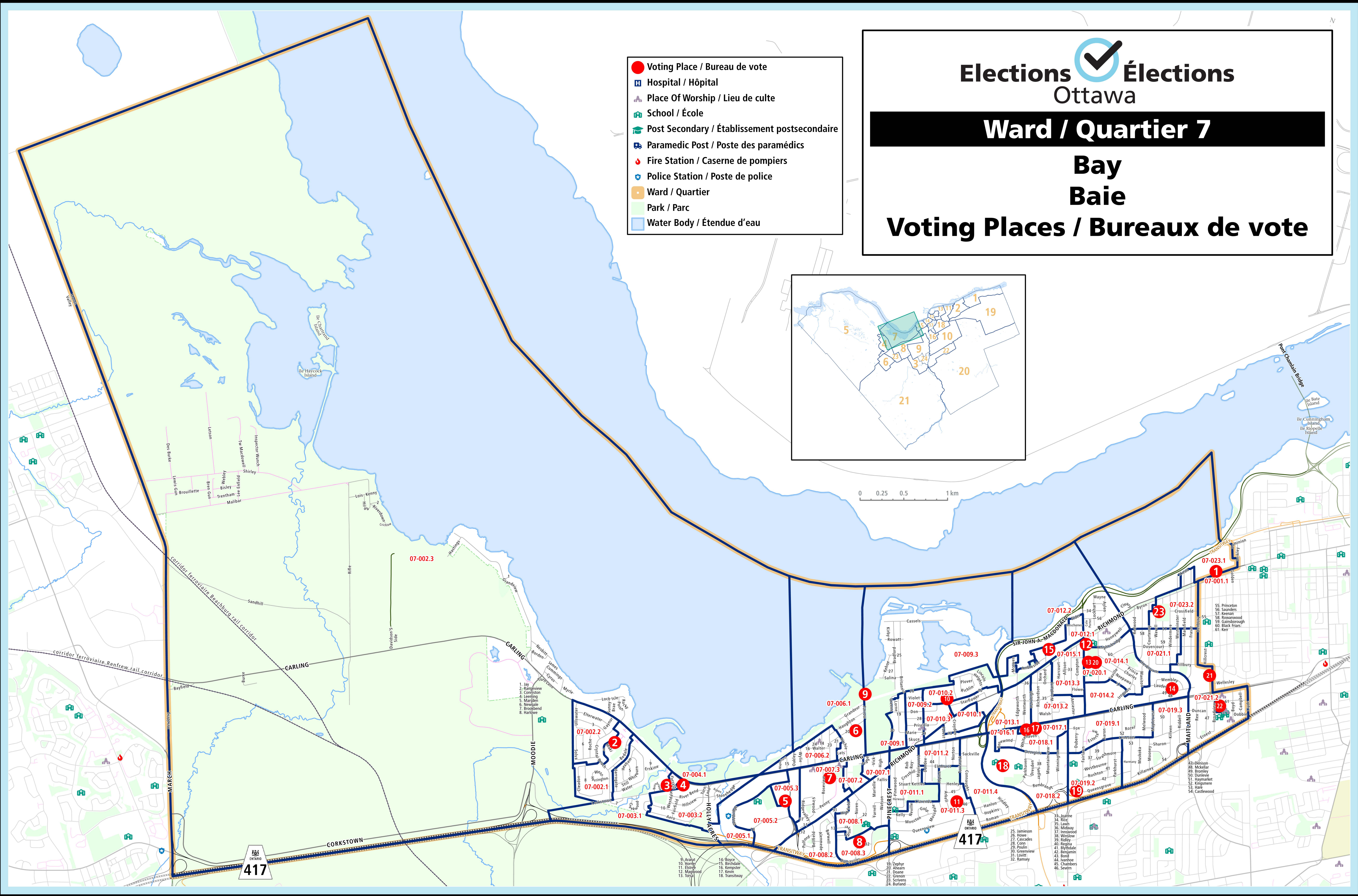
**Bay
Baie**

Voting Places / Bureaux de vote

-  Voting Place / Bureau de vote
-  Hospital / Hôpital
-  Place Of Worship / Lieu de culte
-  School / École
-  Post Secondary / Établissement postsecondaire
-  Paramedic Post / Poste des paramédics
-  Fire Station / Caserne de pompiers
-  Police Station / Poste de police
-  Ward / Quartier
-  Park / Parc
-  Water Body / Étendue d'eau



0 0.25 0.5 1 km



417

- 9. Arak
- 10. North
- 11. Elsie
- 12. Wingham
- 13. Ingle
- 14. Boyce
- 15. Birchdale
- 16. Kempster
- 17. Kevin
- 18. Transitway
- 19. Zephyr
- 20. Ahearn
- 21. Doane
- 22. Green
- 23. Scriven
- 24. Sutherland