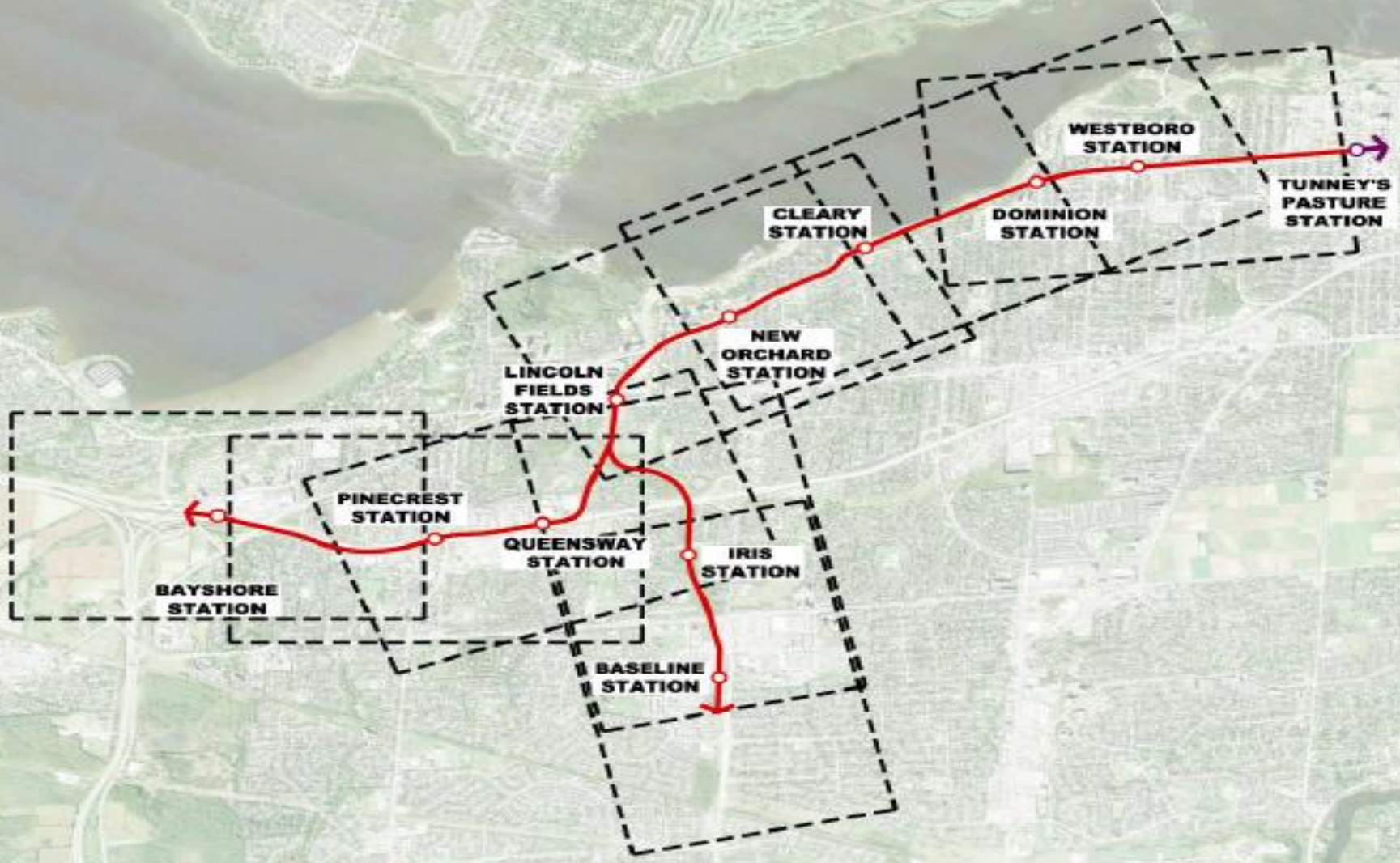


City of Ottawa

Station Connectivity: Queensview, Pinecrest and Bayshore



09, Aug, 2016

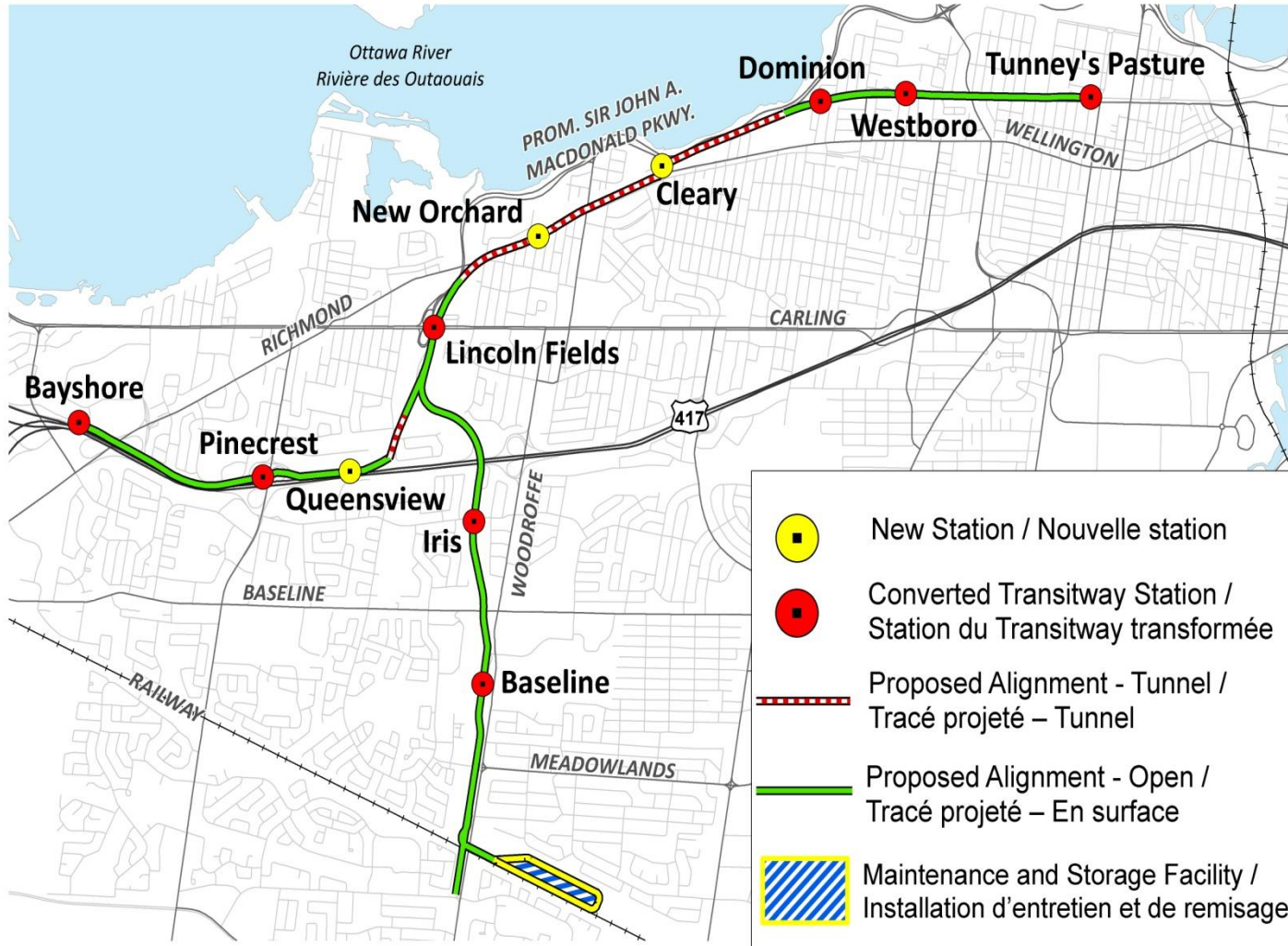


Next Steps

- Draft Environmental Project Report (EPR) being finalized
- Notice of Commencement issued June 2, 2016
 - Info on web site updated for public review
 - A working draft of the report may be made available (digital download)
- Notice of Completion issued in September 2016
 - Comments received will be addressed
 - Final EPR issued
 - 30-day public review period
 - public comments received and addressed
 - 35-day Ministerial approval period

<http://ottawa.ca/en/city-hall/public-consultations/transit/confederation-line-west/light-rail-transit-lrt-extension>

The Western LRT Extension



13 km

 13 new kilometres of rail

10

 10 new stations

STAGE
ETAPE **2**



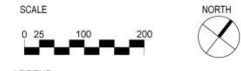




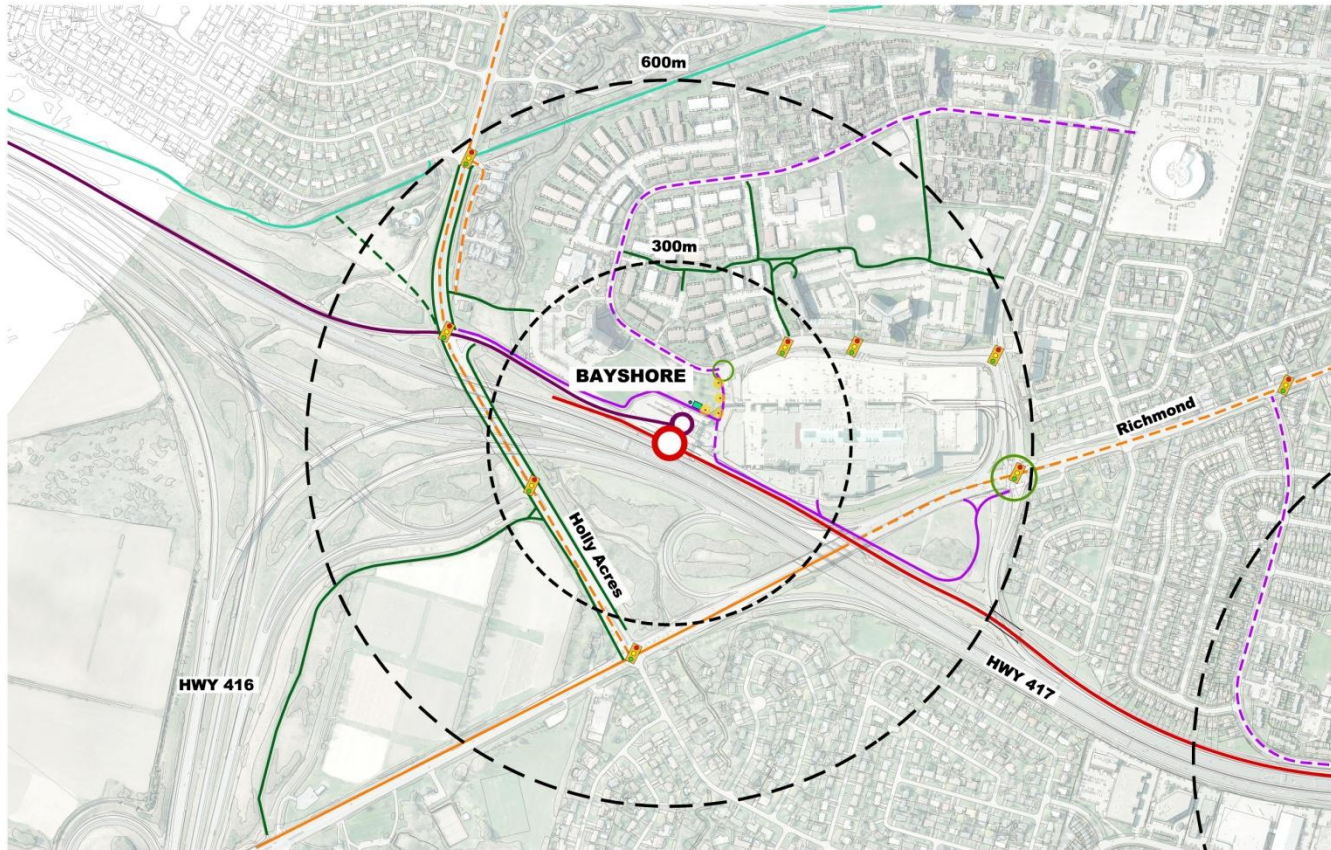
Bayshore



Bayshore



- LEGEND**
- PROPOSED LIGHT RAIL TRANSIT (LRT) - PLATE-FORME PROPOSEE TRAIN (TLR)
 - PROPOSED SUB-GRADE LIGHT RAIL TRANSIT (LRT) - PLATE-FORME PROPOSEE TRAIN LEGER SUR RAIL (TLR)
 - PROPOSED LRT STATION - STATION DE TLR PROPOSEE
 - PROPOSED BRT STATION - STATION DE TRB PROPOSEE
 - PROPOSED BUS RAPID TRANSIT - PLATE-FORME PROPOSEE BUS
 - EXISTING ON-ROAD BICYCLE FACILITY - INSTALLATION DE VELO SUR LA ROUTE EXISTANTE
 - TMP PROPOSED ON-ROAD BICYCLE FACILITY - INSTALLATION CYCLABLE SUR ROUTE PROPOSEE DANS LE PDT
 - E/TMP PROPOSED MULTI-USE PATHWAY (TMP) - SENTIER POLYVALENT
 - EXISTING PATHWAY - SENTIER EXISTANT
 - EXISTING NCC TRAIL SYSTEM - RESEAU DE SENTIERS DE LA CON EXISTANT
 - STUDY PROPOSED FACILITY - INSTALLATION PROPOSEE DANS L'ETUDE
 - LRT MULTI-USE PATHWAY - SENTIER LRT
 - PROPOSED SIDEWALK - TROTTOIR PROPOSE
 - TRAFFIC CONTROL SIGNAL - FEUX DE CIRCULATION
 - PROPOSED PASSENGER DROP OFF AREA - ZONE DE DEBARQUEMENT DES PASSAGERS PROPOSEE
 - PROPOSED BICYCLE PARKING - STATIONNEMENT POUR VELOS PROPOSE
 - PROPOSED PATHWAY ILLUMINATION - ECLAIRAGE PROPOSE DU SENTIER
 - PROPOSED CROSSWALK AND CROSS RIDE - TABLEAU DE CONCORDANCE PROPOSEE



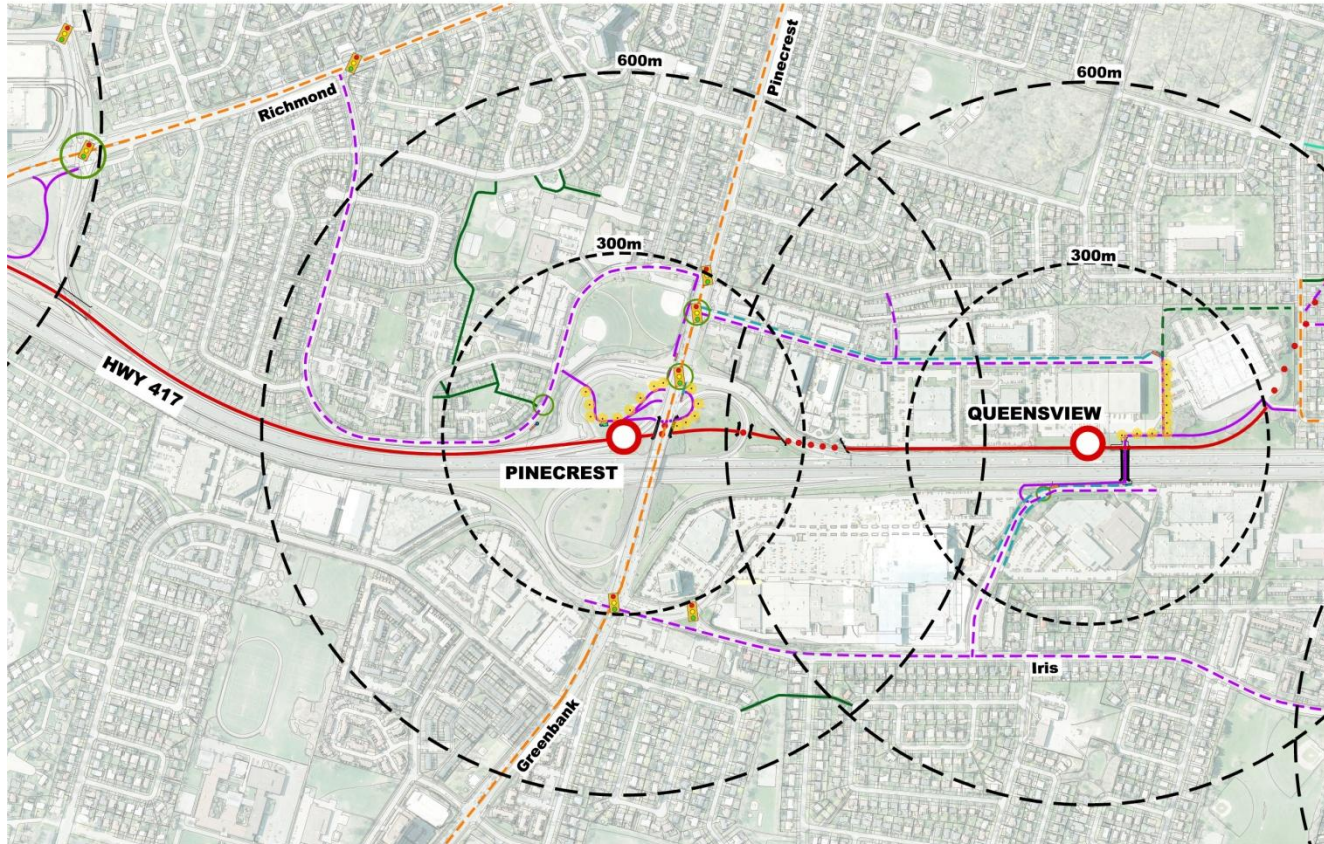


Pinecrest





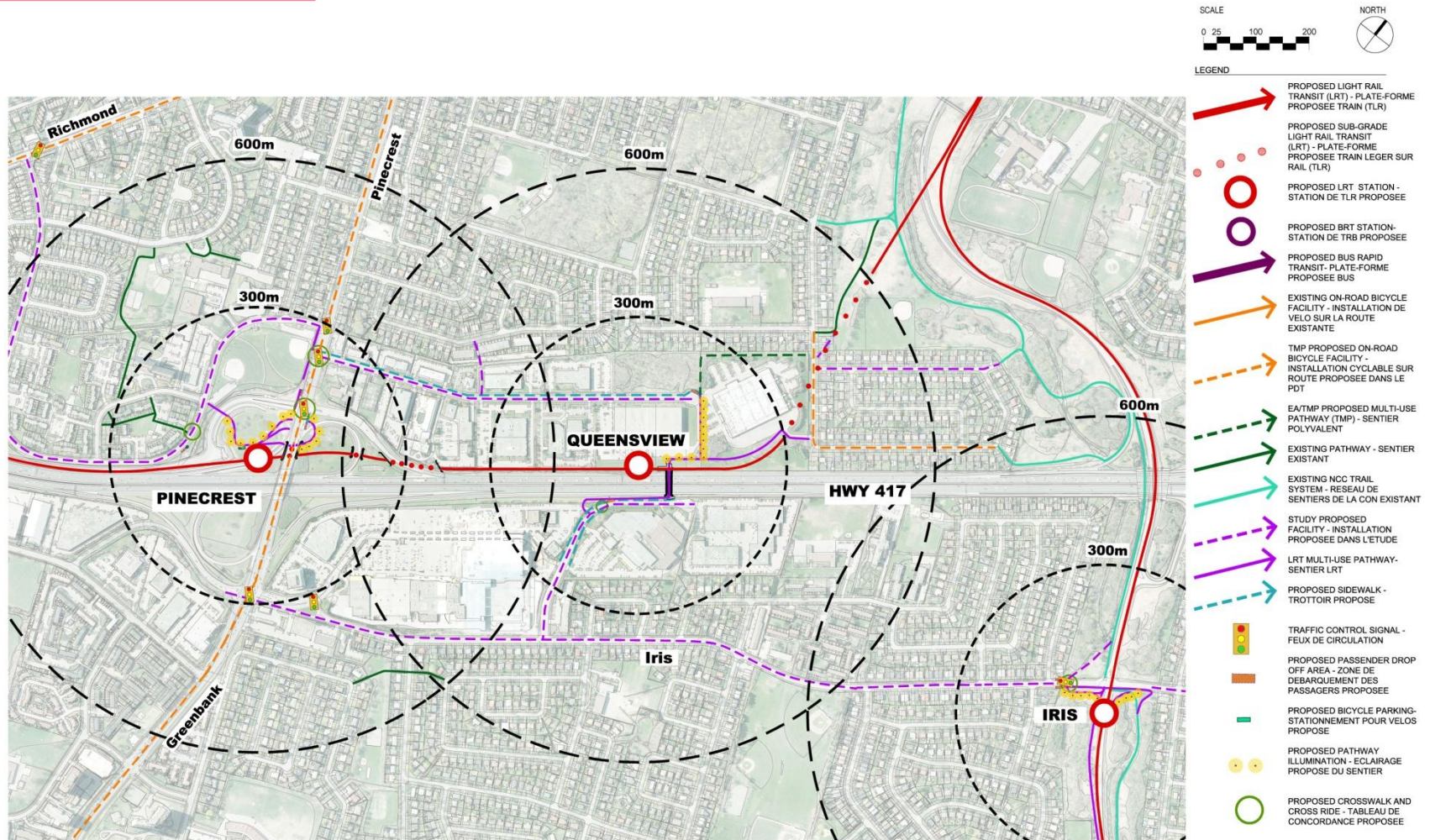
- LEGEND**
- PROPOSED LIGHT RAIL TRANSIT (LRT) - PLATE-FORME PROPOSEE TRAIN (TLR)
 - PROPOSED SUB-GRADE LIGHT RAIL TRANSIT (LRT) - PLATE-FORME PROPOSEE TRAIN LEGER SUR RAIL (TLR)
 - PROPOSED LRT STATION - STATION DE TLR PROPOSEE
 - PROPOSED BRT STATION - STATION DE TRB PROPOSEE
 - PROPOSED BUS RAPID TRANSIT - PLATE-FORME PROPOSEE BUS
 - EXISTING ON-ROAD BICYCLE FACILITY - INSTALLATION DE VELO SUR LA ROUTE EXISTANTE
 - TMP PROPOSED ON-ROAD BICYCLE FACILITY - INSTALLATION CYCLABLE SUR ROUTE PROPOSEE DANS LE PDT
 - EATMP PROPOSED MULTI-USE PATHWAY (TMP) - SENTIER POLYVALENT
 - EXISTING PATHWAY - SENTIER EXISTANT
 - EXISTING NCC TRAIL SYSTEM - RESEAU DE SENTIERS DE LA CON EXISTANT
 - STUDY PROPOSED FACILITY - INSTALLATION PROPOSEE DANS L'ETUDE
 - LRT MULTI-USE PATHWAY - SENTIER LRT
 - PROPOSED SIDEWALK - TROTTOIR PROPOSEE
 - TRAFFIC CONTROL SIGNAL - FEUX DE CIRCULATION
 - PROPOSED PASSENGER DROP OFF AREA - ZONE DE DEBARQUEMENT DES PASSAGERS PROPOSEE
 - PROPOSED BICYCLE PARKING - STATIONNEMENT POUR VELOS PROPOSEE
 - PROPOSED PATHWAY ILLUMINATION - ECLAIRAGE PROPOSEE DU SENTIER
 - PROPOSED CROSSWALK AND CROSS RIDE - TABLEAU DE CONCORDANCE PROPOSEE





Queensview





Contacts

Environmental Assessment

Frank McKinney, P.Eng.
Program Manager, Transportation
Planning
Tel: 613-580-2424 ext. 28540
E-mail: Frank.McKinney@ottawa.ca

Stage 2 LRT Email
stage2@ottawa.ca

Connectivity

Marc Magierowicz MCIP RPP
Planner, Stage 2 LRT Project Office
Tel: 613-580-2424 ext. 27820
E-mail: Marc.Magierowicz@ottawa.ca