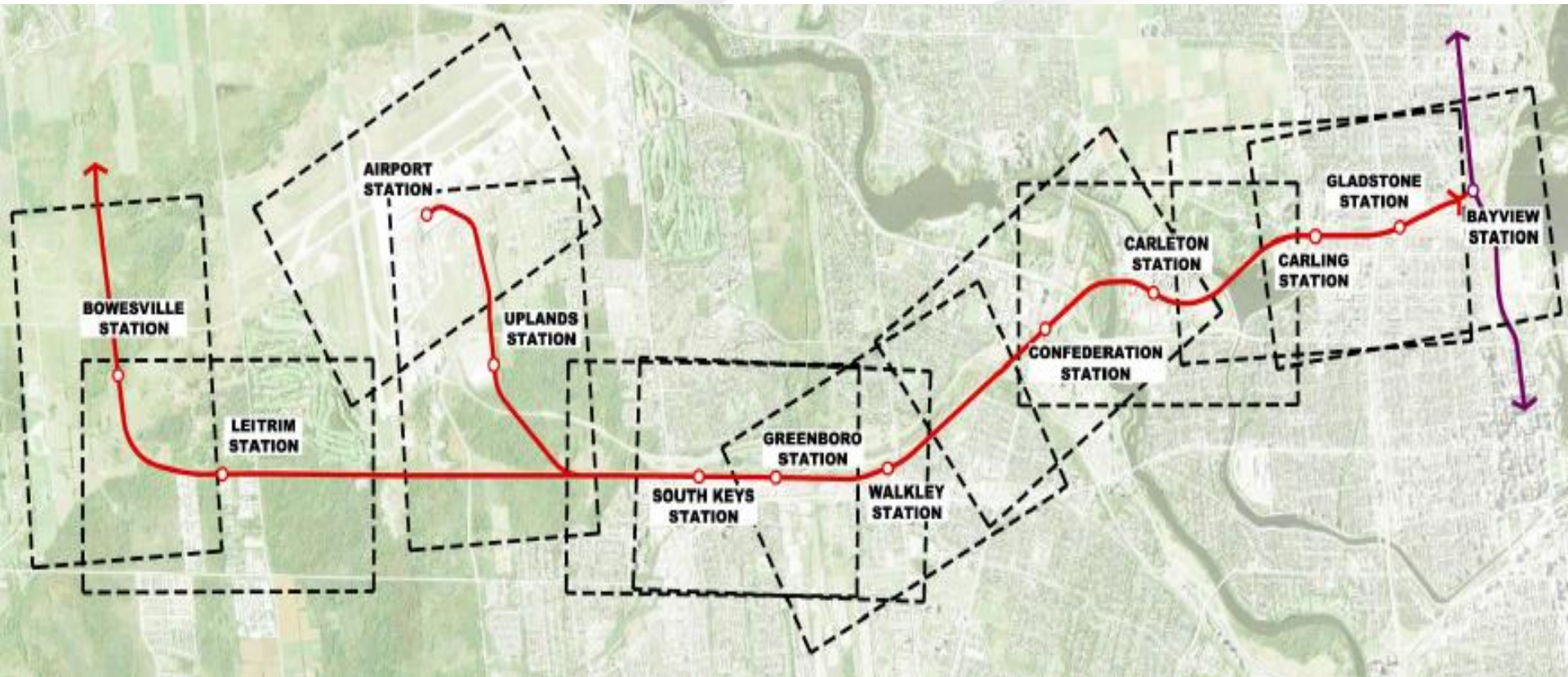


City of Ottawa

Station Connectivity: Walkley, Greenboro and South Keys



17, Aug, 2016



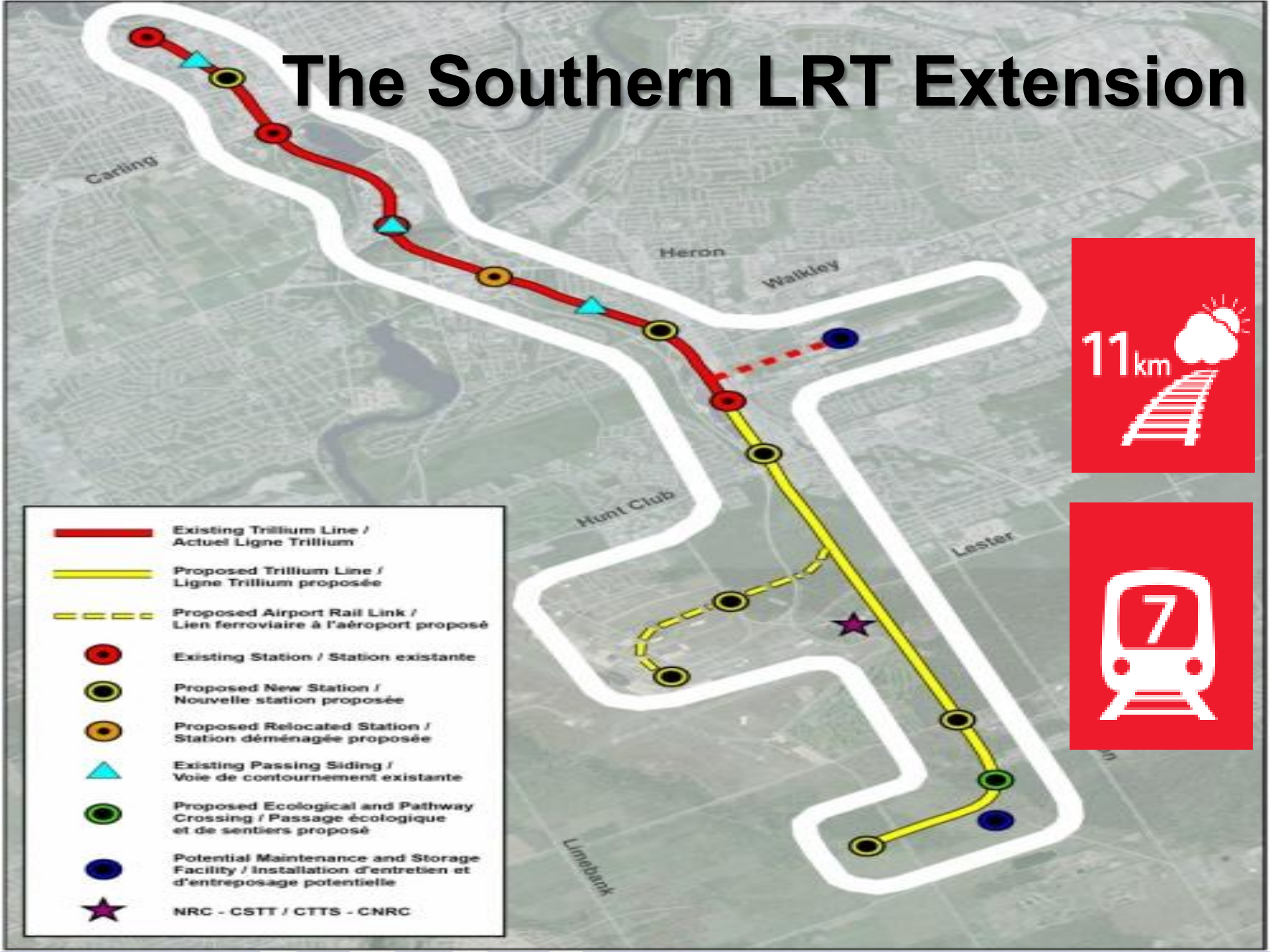

Next Steps

- Environmental Project Report (EPR) Final
- Notice of Commencement
 - Sept 24, 2015
- Notice of Completion
 - January 22, 2016
- Notice of Approval by Minister of Environment and Climate Change
 - March 21, 2016

Website: <http://ottawa.ca/en/city-hall/public-consultations/trillium-line-extension-planning-and-environmental-assessment-ea>


The Southern LRT Extension

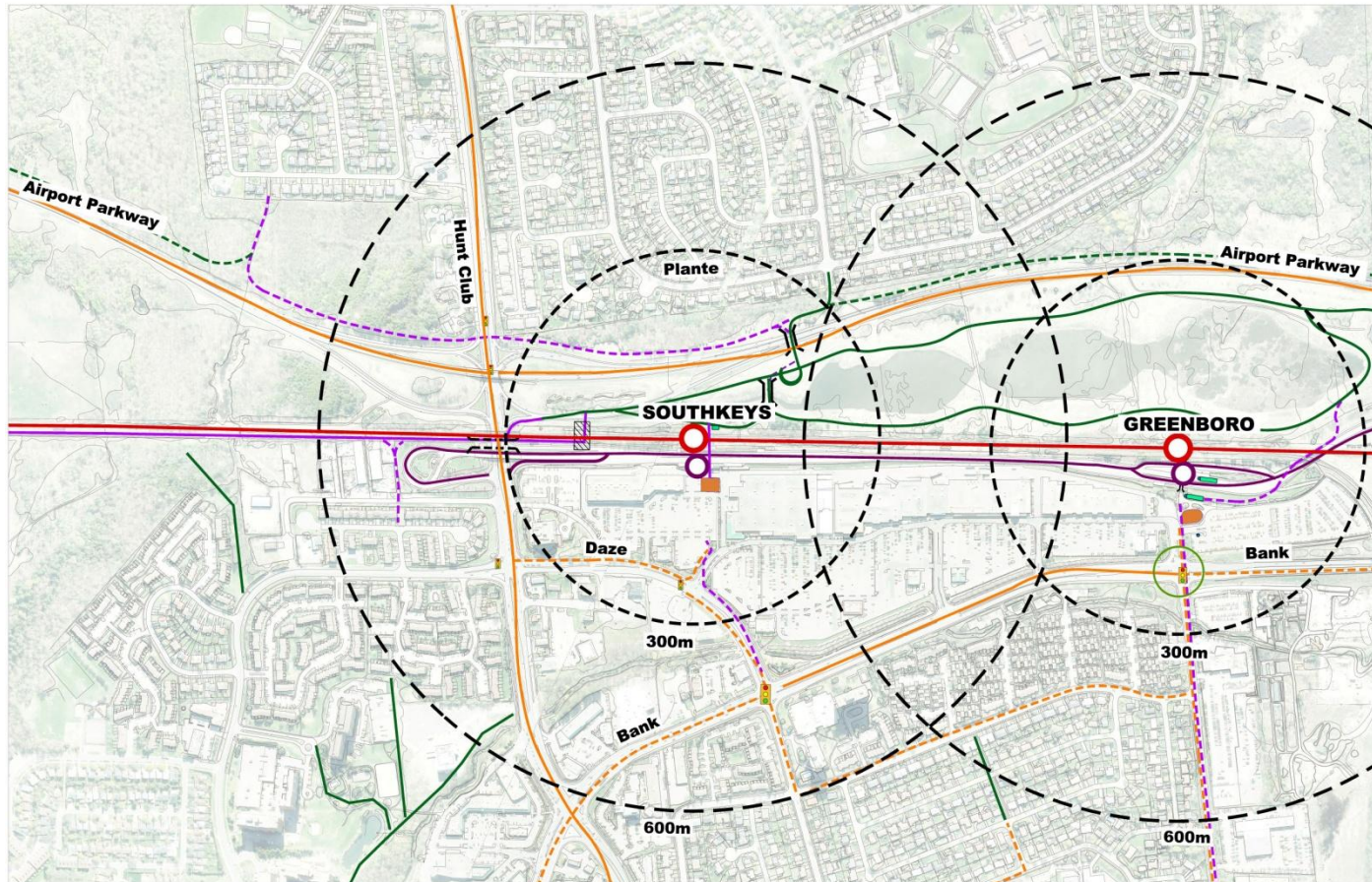
- Existing Trillium Line / Actuel Ligne Trillium
- Proposed Trillium Line / Ligne Trillium proposée
- Proposed Airport Rail Link / Lien ferroviaire à l'aéroport proposé
- Existing Station / Station existante
- Proposed New Station / Nouvelle station proposée
- Proposed Relocated Station / Station démenagée proposée
- Existing Passing Siding / Voie de contournement existante
- Proposed Ecological and Pathway Crossing / Passage écologique et de sentiers proposé
- Potential Maintenance and Storage Facility / Installation d'entretien et d'entreposage potentielle
- NRC - CSTT / CTTS - CNRC

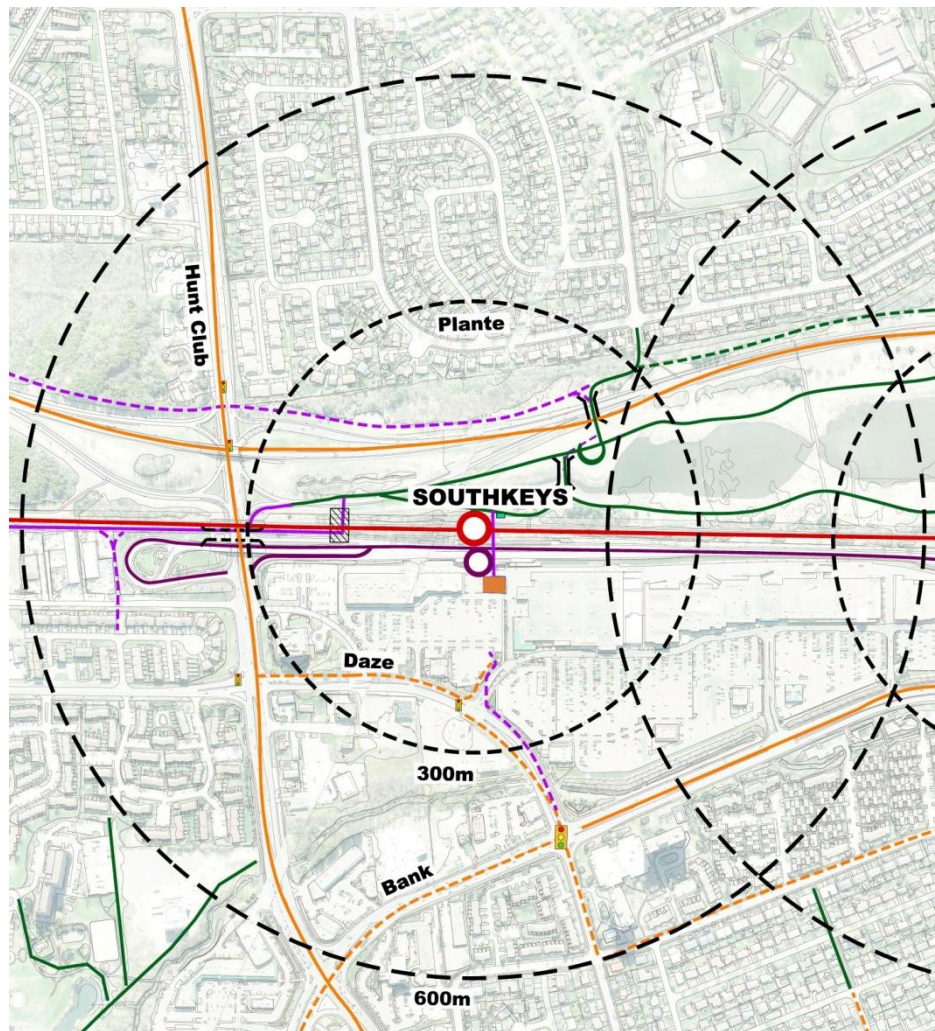




South Keys



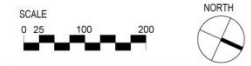




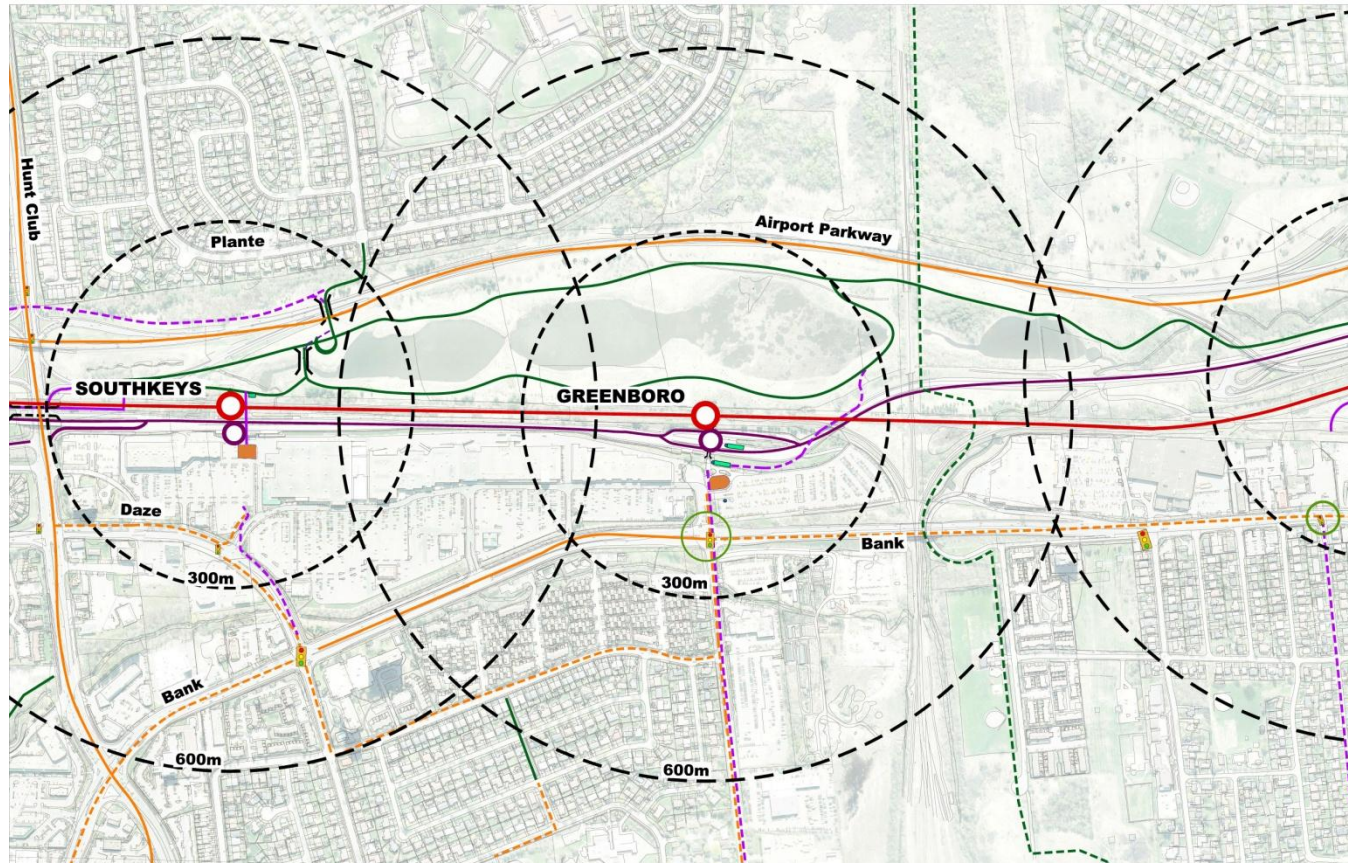


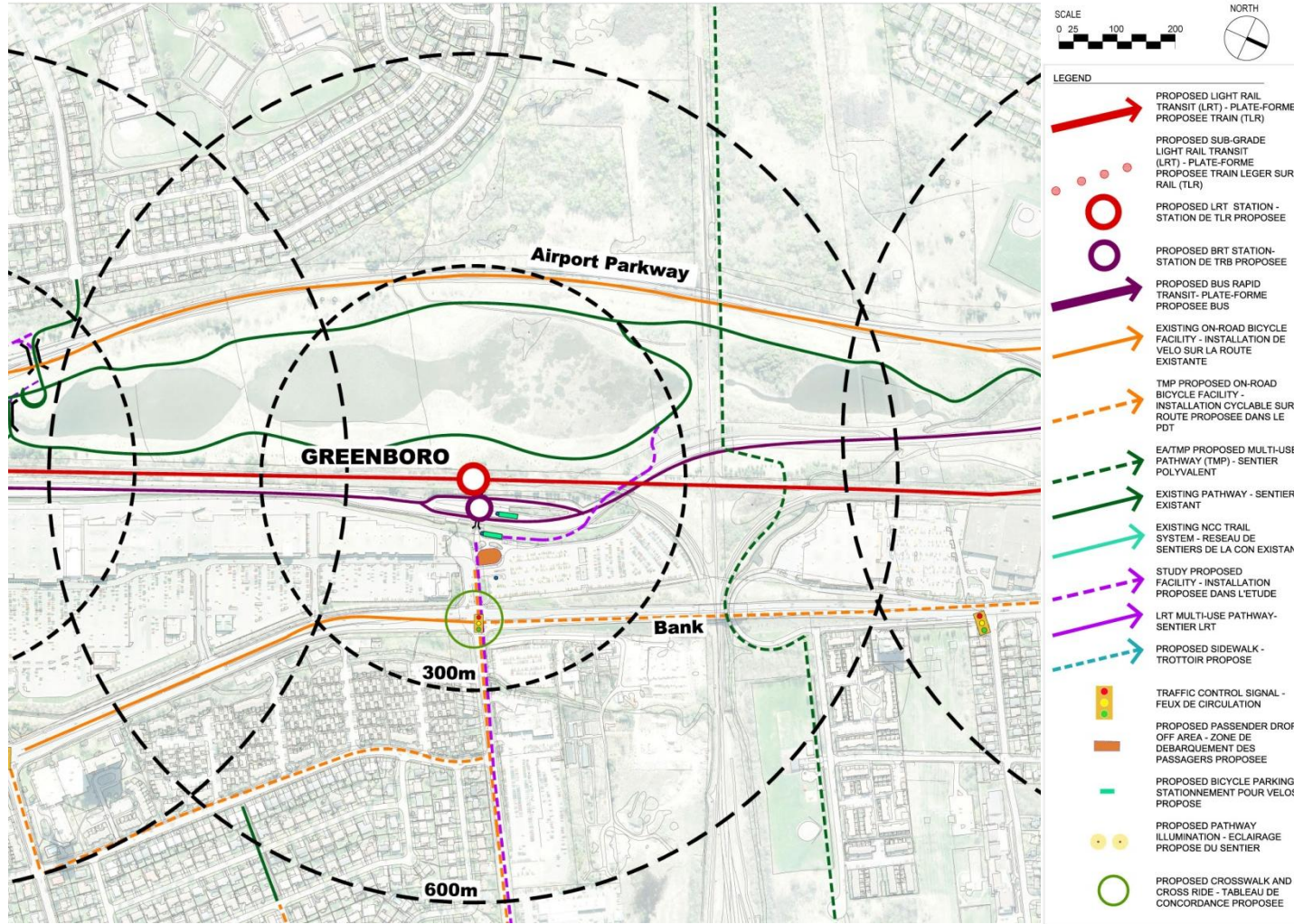
Greenboro





- LEGEND**
- PROPOSED LIGHT RAIL TRANSIT (LRT) - PLATE-FORME PROPOSEE TRAIN (TLR)
 - PROPOSED SUB-GRADE LIGHT RAIL TRANSIT (LRT) - PLATE-FORME PROPOSEE TRAIN LEGER SUR RAIL (TLR)
 - PROPOSED LRT STATION - STATION DE TLR PROPOSEE
 - PROPOSED BRT STATION - STATION DE TRB PROPOSEE
 - PROPOSED BUS RAPID TRANSIT - PLATE-FORME PROPOSEE BUS
 - EXISTING ON-ROAD BICYCLE FACILITY - INSTALLATION DE VELO SUR LA ROUTE EXISTANTE
 - TMP PROPOSED ON-ROAD BICYCLE FACILITY - INSTALLATION CYCLABLE SUR ROUTE PROPOSEE DANS LE PDT
 - EATMP PROPOSED MULTI-USE PATHWAY (TMP) - SENTIER POLYVALENT
 - EXISTING PATHWAY - SENTIER EXISTANT
 - EXISTING NCC TRAIL SYSTEM - RESEAU DE SENTIERS DE LA CON EXISTANT
 - STUDY PROPOSED FACILITY - INSTALLATION PROPOSEE DANS L'ETUDE
 - LRT MULTI-USE PATHWAY - SENTIER LRT
 - PROPOSED SIDEWALK - TROTTOIR PROPOSE
 - TRAFFIC CONTROL SIGNAL - FEUX DE CIRCULATION
 - PROPOSED PASSENGER DROP OFF AREA - ZONE DE DEBARQUEMENT DES PASSAGERS PROPOSEE
 - PROPOSED BICYCLE PARKING - STATIONNEMENT POUR VELOS PROPOSE
 - PROPOSED PATHWAY ILLUMINATION - ECLAIRAGE PROPOSE DU SENTIER
 - PROPOSED CROSSWALK AND CROSS RIDE - TABLEAU DE CONCORDANCE PROPOSEE

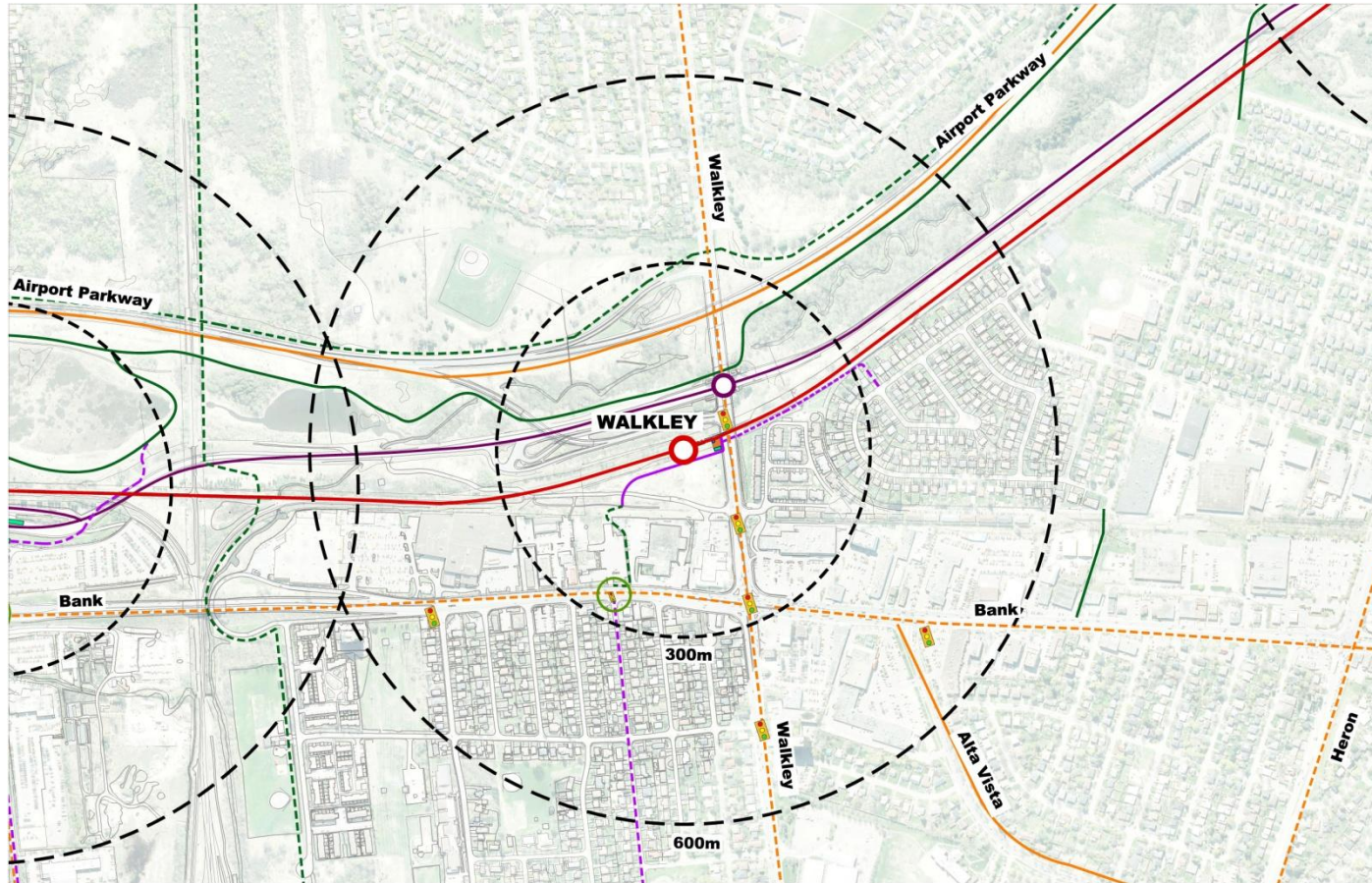


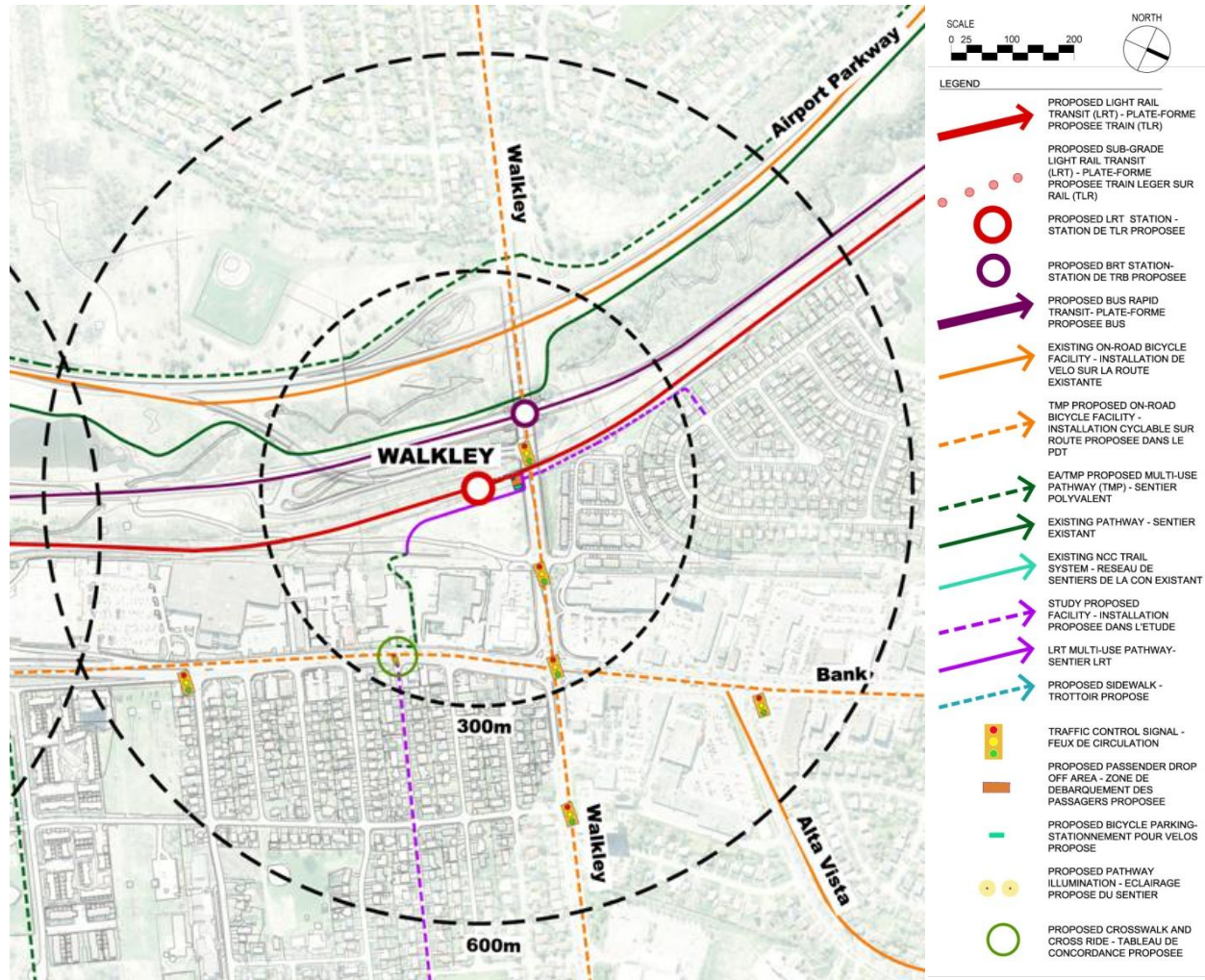




Walkley







Contacts

Environmental Assessment

Frank McKinney, P.Eng.
Program Manager, Transportation
Planning
Tel: 613-580-2424 ext. 28540
E-mail: Frank.McKinney@ottawa.ca

Stage 2 LRT Email
stage2@ottawa.ca

Connectivity

Marc Magierowicz MCIP RPP
Planner, Stage 2 LRT Project Office
Tel: 613-580-2424 ext. 27820
E-mail: Marc.Magierowicz@ottawa.ca

