





















Route Map Links: www.ridewithgps.com/routes/13796925



CARP & COUNTRY DEBUNKER




Disclaimer – Route(s) are on both multiuse trails and shared roadways and all cyclists are responsible for their own safety, must use both trails and streets with caution and do so at their own risk. Always wear the proper safety gear when cycling, ride sensibly and abide by all laws. Although routes and attractions were up-to-date at the time of printing, you may find that map content, traffic and/or actual conditions differ from the information shown on this map. The City of Ottawa does not assume any liability whatsoever for cyclists using this information and travelling upon suggested route(s). Date: April 18, 2017



-  **Start:** Starting at Village of Carp, follow Carp Rd past the Diefenbunker to Craig Side Rd
-  **1.3 km** Left onto Craig Side Rd
-  **2.9 km** Merge with Donald B. Munro Dr and continue to the Right
-  **5.3 km** Left off Donald B. Munro Dr as it swings to the Right and onto Vaughan Side Rd
-  **12.4 km** Left onto Upper Dwyer Hill Rd 
-  **19.8 km** Left onto Old Almonte Rd 
-  **20.2 km** Note the **Herb Garden** on the Right
-  **25.7 km** Right onto Beavertail Rd
-  **27.2 km** Left onto Richardson Side Rd
-  **31.2 km** Left onto William Mooney Rd
-  **34.3 km** Left onto McGee Side Rd
-  **35.4 km** Right onto Diamondview Rd
-  **41.6 km** Right onto Donald B. Munro Dr
-  **42.8 km** Stay Right to continue on Donald B. Munro Dr
-  **45.6 km** Left onto Carp Rd back into village of Carp (food options)
-  **45.9 km** Finish at **Fairgrounds** and **Farmers' Market**. Explore **Village of Carp** and the **Diefenbunker**.  

Route Surface: Paved country roads, short unpaved segment

Stops Along The Way:

-  **Alice's Village Café**
-  **The Swan at Carp**
-  **Kin Vineyards**

MORE INFORMATION: www.ottawatourism.ca www.ontariobybike.ca/ottawa

ottawa.ca/selfguidedbicycletours