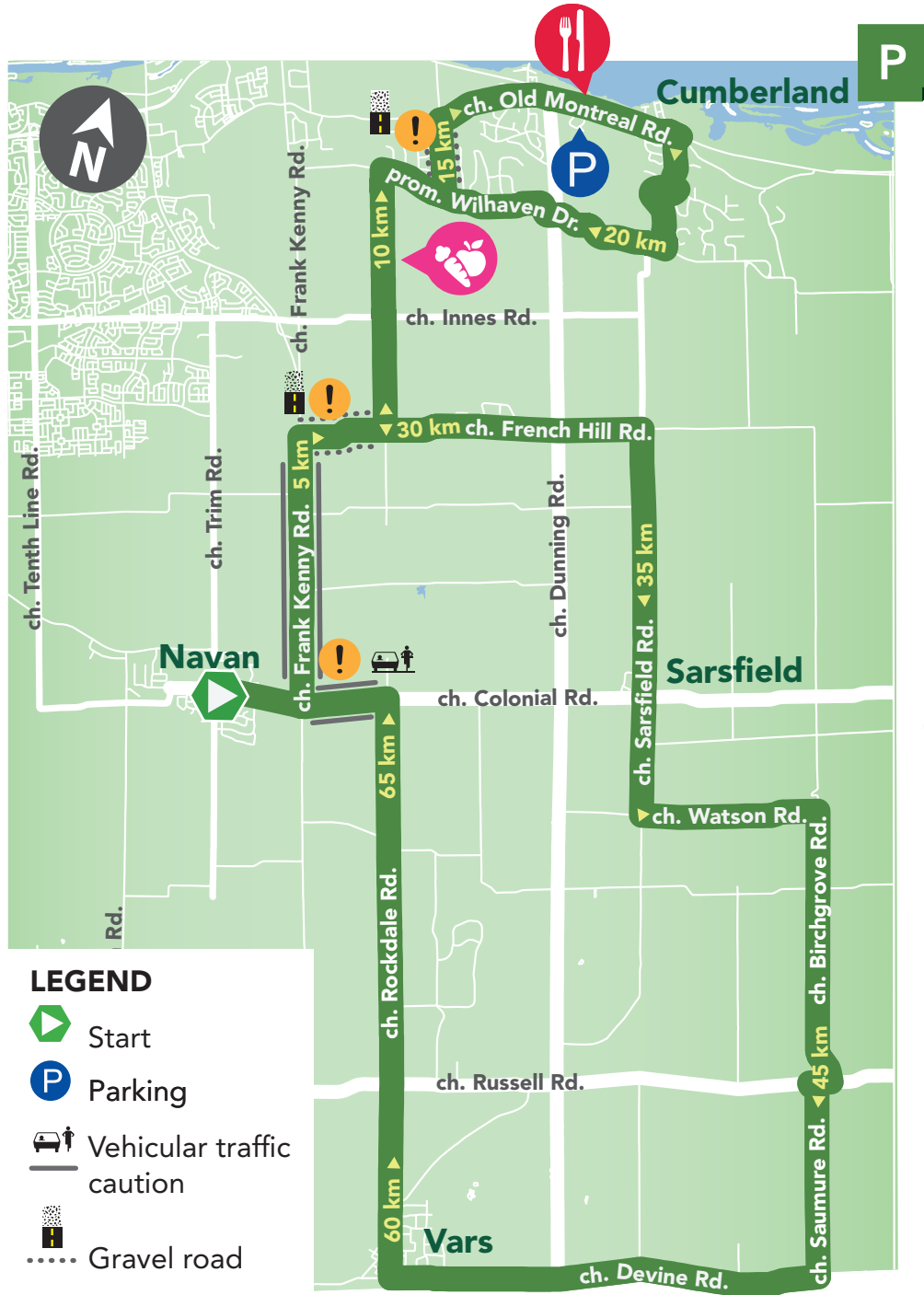


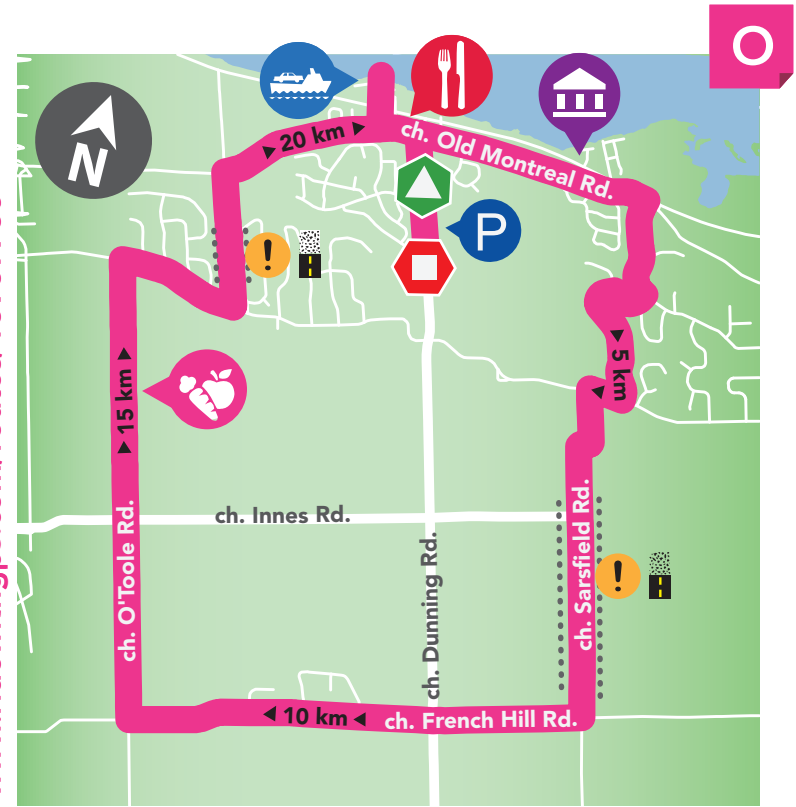
Route Map Links: www.ridewithgps.com/routes/16973148



LEGEND

- Start
- Parking
- Vehicular traffic caution
- Gravel road

Shorter Route
www.ridewithgps.com/routes/13989733





























- LEGEND**
- Start
 - Parking
 - Gravel road

Disclaimer – Route(s) are on both multiuse trails and shared roadways and all cyclists are responsible for their own safety, must use both trails and streets with caution and do so at their own risk. Always wear the proper safety gear when cycling, ride sensibly and abide by all laws. Although routes and attractions were up-to-date at the time of printing, you may find that map content, traffic and/or actual conditions differ from the information shown on this map. The City of Ottawa does not assume any liability whatsoever for cyclists using this information and travelling upon suggested route(s).




















Date: April 18, 2017

CUMBER TOUR DE LAND



-  **0 km** Starting at the Navan Memorial Centre and Arena turn Right onto Colonial Road
-  **1 km** Left onto Frank Kenny Road 
-  **5.3 km** Right onto French Hill Road 
-  **6.7 km** Left onto O'Toole Road
-  **10.9 km** Right onto Wilhaven Drive
-  **12 km** Left onto Quigley Hill Road
-  **12.4 km** Left to stay on Quigley Hill Road 
-  **13.2 km** Right onto Old Montreal Road through the **Village of Cumberland** (food options)
-  **17.2 km** Right onto Kinsella Drive
-  **18.1 km** Right onto Quillivan Drive
-  **18.5 km** Left onto Royal Orchard Drive
-  **19.7 km** Right onto Wilhaven Drive
-  **24.6 km** Right onto O'Toole Road
-  **28.8 km** Left onto French Hill Road
-  **32.9 km** Right onto Sarsfield Road (note Village of Sarsfield at Colonial Road)
-  **39.1 km** Left onto Watson Road
-  **41.9 km** Right onto Birchgrove Road
-  **46.3 km** Right onto Russell Road
-  **46.6 km** Left onto Saumure Road
-  **49.8 km** Right onto Devine Road
-  **56.6 km** Right onto Rockdale Road
-  **65.9 km** Left onto Colonial Road
-  **68.3 km** Finish at Arena and Fairgrounds (food options in Navan)

Shorter Route

-  **0.0 km** Starting in the Village of Cumberland follow Dunning Road North to Old Montreal Road
-  **0.0 km** Right onto Old Montreal Road
-  **2.2 km** Right onto Kinsella Drive
-  **3.1 km** Right onto Quillivan Drive
-  **3.5 km** Left onto Royal Orchard Drive
-  **4.6 km** Right onto Wilhaven Drive
-  **4.9 km** Left onto Sarsfield Road 
-  **8.0 km** Right onto French Hill Road
-  **12.1 km** Right onto O'Toole Road
-  **16.3 km** Right onto Wilhaven Drive
-  **17.4 km** Left onto Quigley Hill Road 
-  **17.8 km** Left to stay on Quigley Hill Road
-  **18.6 km** Right onto Old Montreal Road
-  **20.1 km** Left onto Cameron Street down to **Ferry to Quebec**. Return back to Old Montreal Road
-  **21.0 km** Left onto Old Montreal Road
-  **21.3 km** Right onto Dunning Road
-  **21.7 km** Cumberland Arena and **Farmers' Market**

Route Surface: Paved country roads

Stops Enroute:

-  **Cumberland Village Heritage Museum**
-  **Black Walnut Bakery Café**
-  **Proulx Farm**

MORE INFORMATION: www.ottawatourism.ca www.ontariobybike.ca/ottawa

ottawa.ca/selfguidedbicycletours