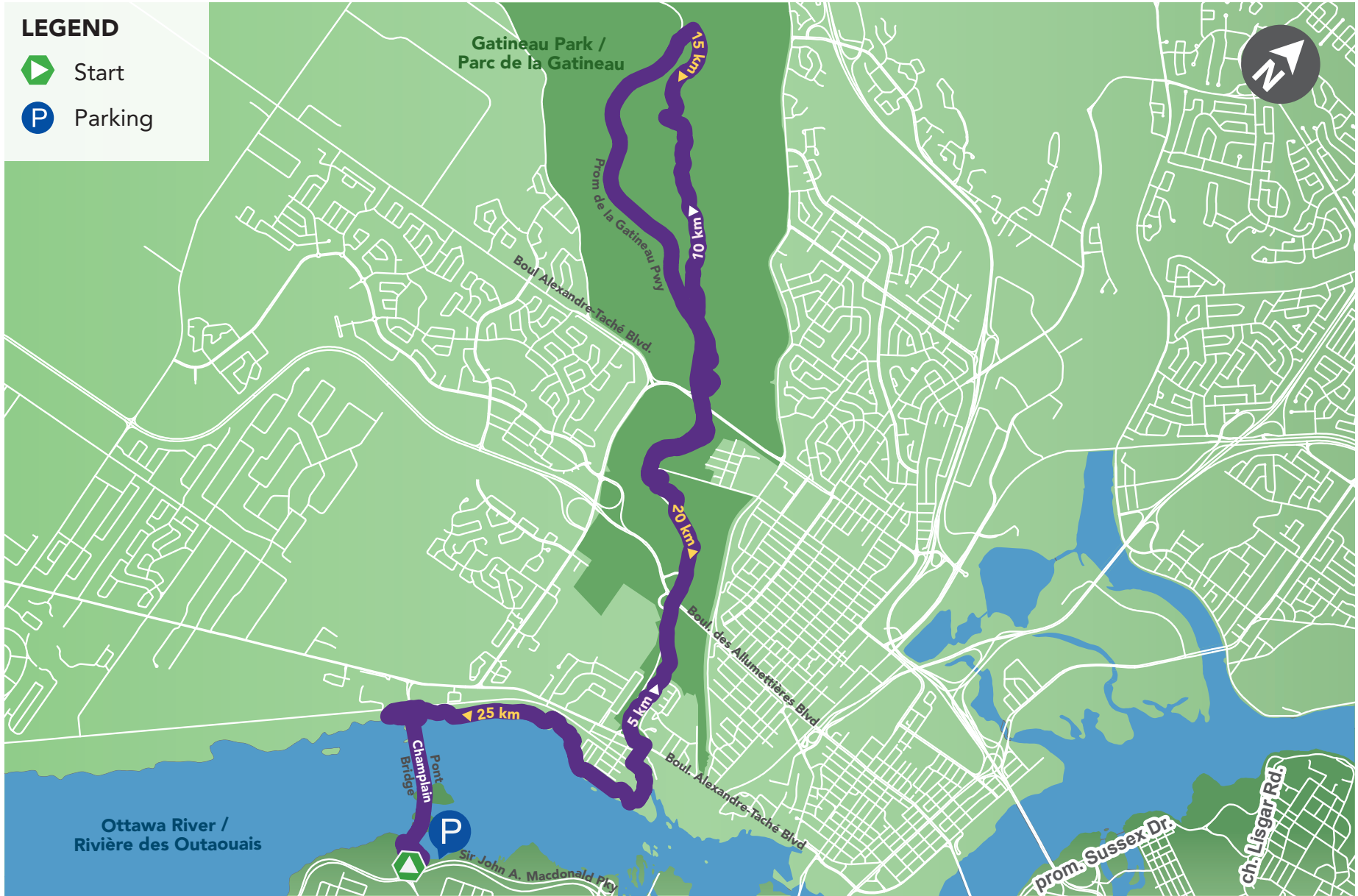




LEGEND

- Start
- Parking

































Route Map Links: www.ridewithgps.com/routes/25690330

GATINEAU PARK OUT AND BACK

Disclaimer – Route(s) are on both multiuse trails and shared roadways and all cyclists are responsible for their own safety, must use both trails and streets with caution and do so at their own risk. Always wear the proper safety gear when cycling, ride sensibly and abide by all laws. Although routes and attractions were up-to-date at the time of printing, you may find that map content, traffic and/or actual conditions differ from the information shown on this map. The City of Ottawa does not assume any liability whatsoever for cyclists using this information and travelling upon suggested route(s). Date: April 2018



-  **0.0 km** Starting at the National Capital Commission (NCC) Park and Ride
-  **0.1 km** Go up the hill onto Island Park Drive
-  **0.9 km** Turn sharp right and continue onto Champlain Bridge
-  **1.4 km** Turn right at Lucerne Rd.
-  **1.4 km** Immediate right onto Rte Verte/ Voyageurs Pathway
-  **1.5 km** Turn Right
-  **1.5 km** Turn Left to stay on Rte Verte/ Voyageurs Pathway (eastbound)
-  **4.0 km** Keep left toward Rue Belleau at junction
-  **4.4 km** Turn right onto Rue Belleau
-  **4.6 km** Cross Boul. Alexandre-Taché and enter Prom. de la Gatineau
-  **6.0 km** Continue Straight at Junction
-  **7.3 km** Gear down to climb
-  **7.8 km** Continue on pathway through flashing red light and past P3
-  **12.0 km** Continue left at junction staying on Sentier du Parc de la Gatineau
-  **12.3 km** Turn left at wayfinding signs (no destination)
-  **12.5 km** Turn left onto Parc de la Gatineau (Main Road)
-  **17.0 km** Enter back onto Sentier du Parc de la Gatineau at red flashing light
-  **20.2 km** Cross over Boul. Alexandre-Taché onto Rue Belleau
-  **20.5 km** Turn left onto Rte Verte 1/Voyageurs Pathway

-  **20.6 km** Keep right at junction, continuing on Rte Verte 1/ Voyageurs Pathway
-  **21.7 km** Keep left on Rte Verte 1/Voyageurs Pathway
-  **23.0 km** Turn left at junction to go under Champlain Bridge
-  **23.3 km** Turn Right
-  **23.3 km** Turn right again back towards Champlain Bridge
-  **23.5 km** Turn onto Champlain Bridge
-  **24.7 km** Turn right onto the Ottawa River Pathway
-  **24.7 km** Turn right
-  **24.7 km** Turn right
-  **24.7 km** Turn right going under Champlain Bridge (Ontario Side)
-  **25.0 km** Turn right into the NCC Park and Ride

Route Surface: Paved Multi-use Trails

Stops Enroute:

 **Wellington West BIA**

MORE INFORMATION: _____
www.ottawatourism.ca www.ontariobybike.ca/ottawa

ottawa.ca/selfguidedbicycletours