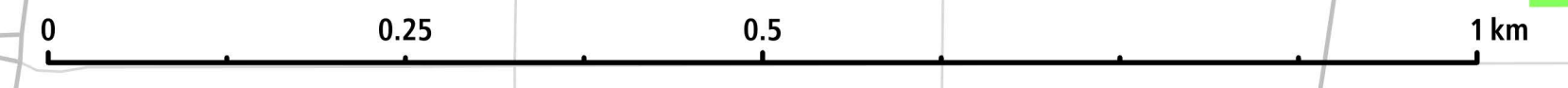

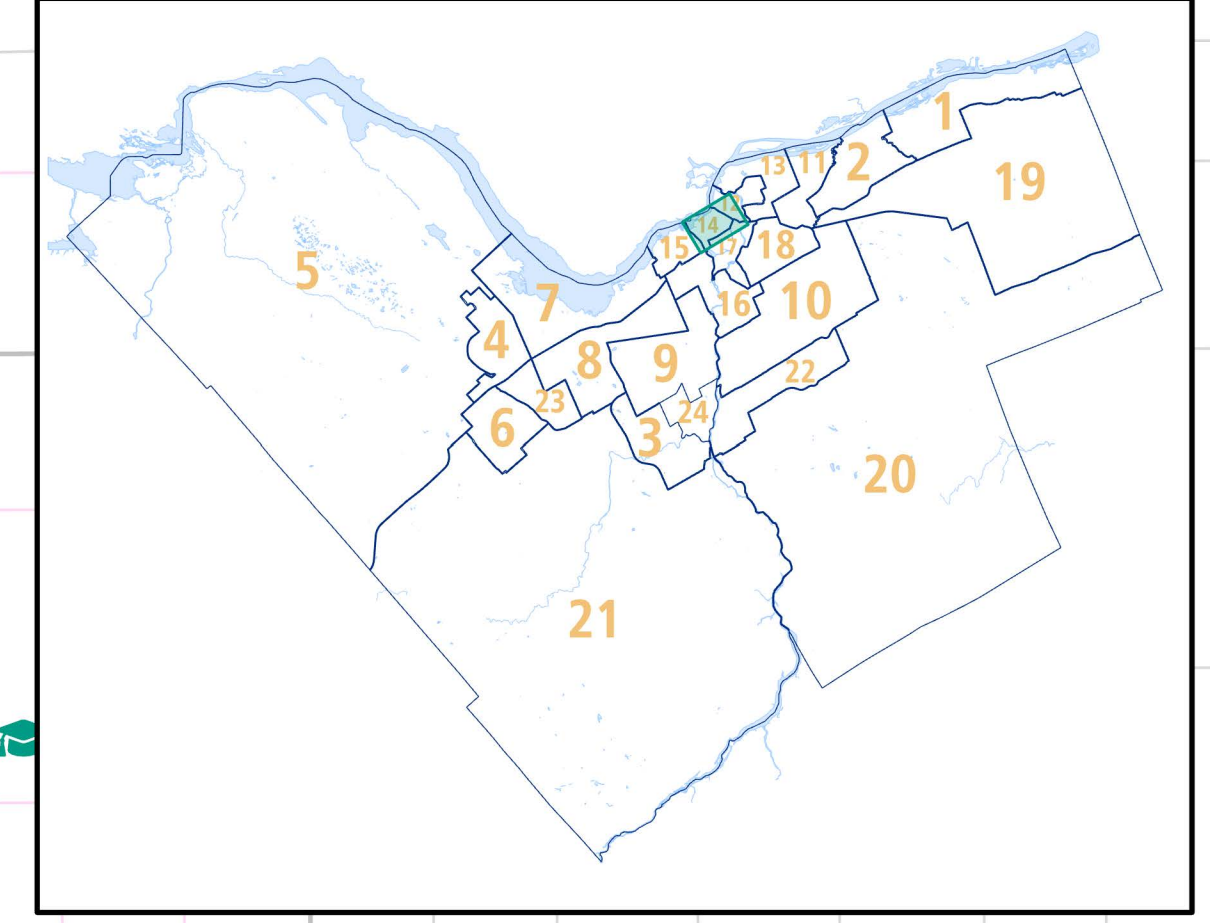
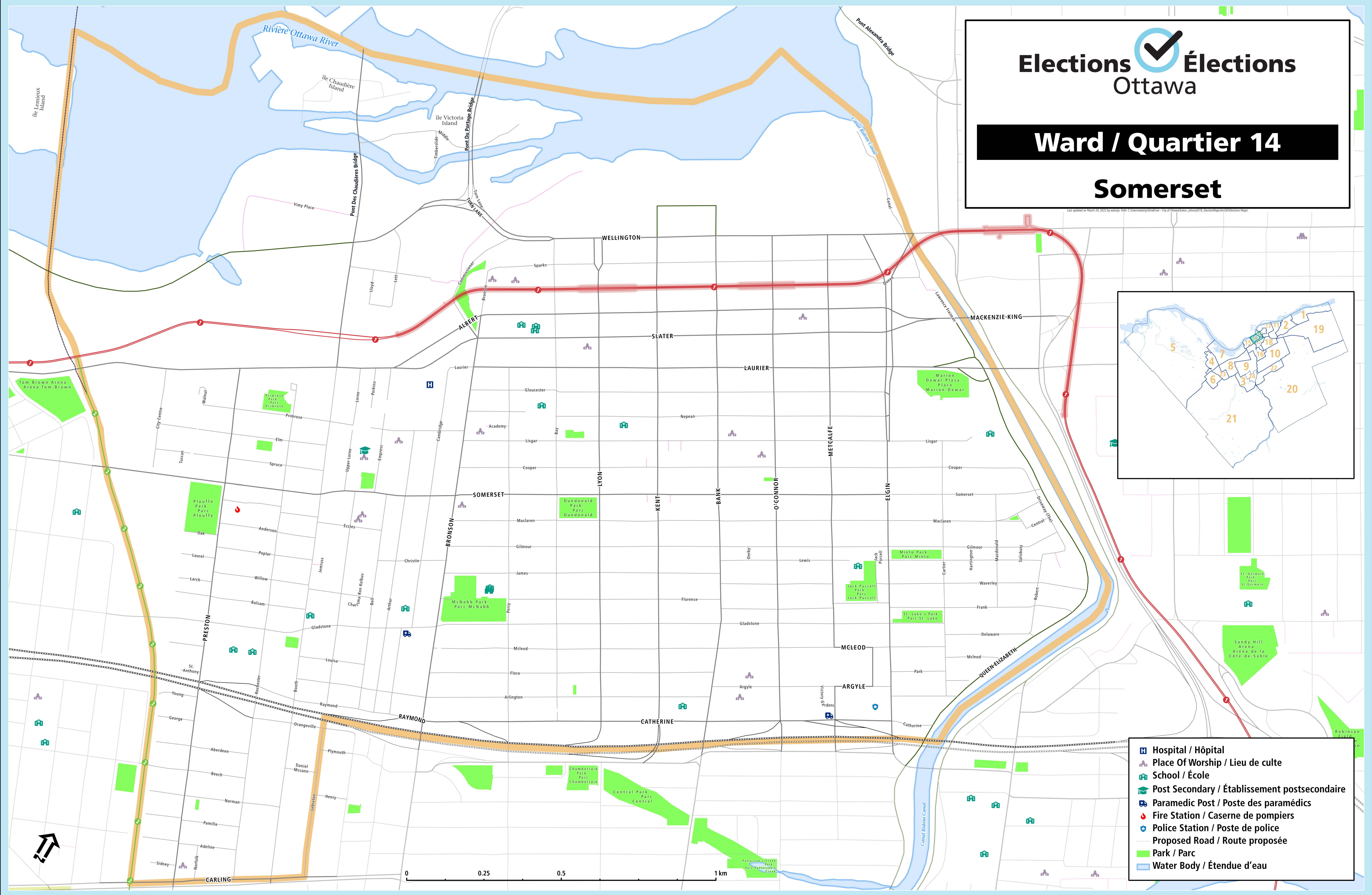












Last updated on March 24, 2023 by wawp. Path: C:\Users\wawp\OneDrive - City of Ottawa\Local_Authority\14_Elections\140323ElectionsMap



-  Hospital / Hôpital
-  Place Of Worship / Lieu de culte
-  School / École
-  Post Secondary / Établissement postsecondaire
-  Paramedic Post / Poste des paramédics
-  Fire Station / Caserne de pompiers
-  Police Station / Poste de police
-  Proposed Road / Route proposée
-  Park / Parc
-  Water Body / Étendue d'eau