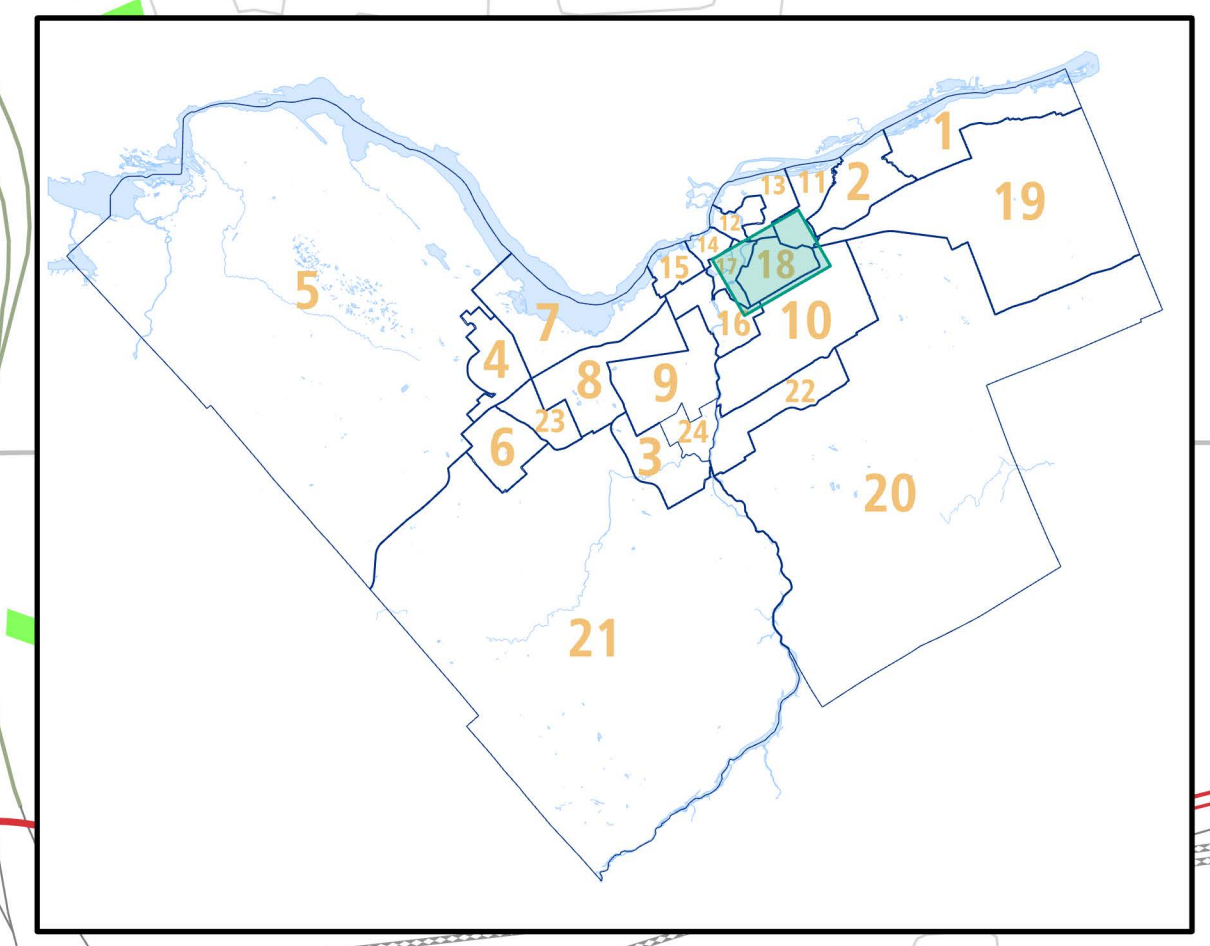












**Ward / Quartier 18**

**Alta Vista**

Last updated on March 16, 2020 by eMap360. Path: C:\Users\m360\OneDrive - City of Ottawa\Documents\Ottawa - City of Ottawa\John\2019\_Elections\Map\GeoJSON\Elections\Map



-  Hospital / Hôpital
-  Place Of Worship / Lieu de culte
-  School / École
-  Post Secondary / Établissement postsecondaire
-  Paramedic Post / Poste des paramédics
-  Fire Station / Caserne de pompiers
-  Police Station / Poste de police
-  Proposed Road / Route proposée
-  Park / Parc
-  Water Body / Étendue d'eau

