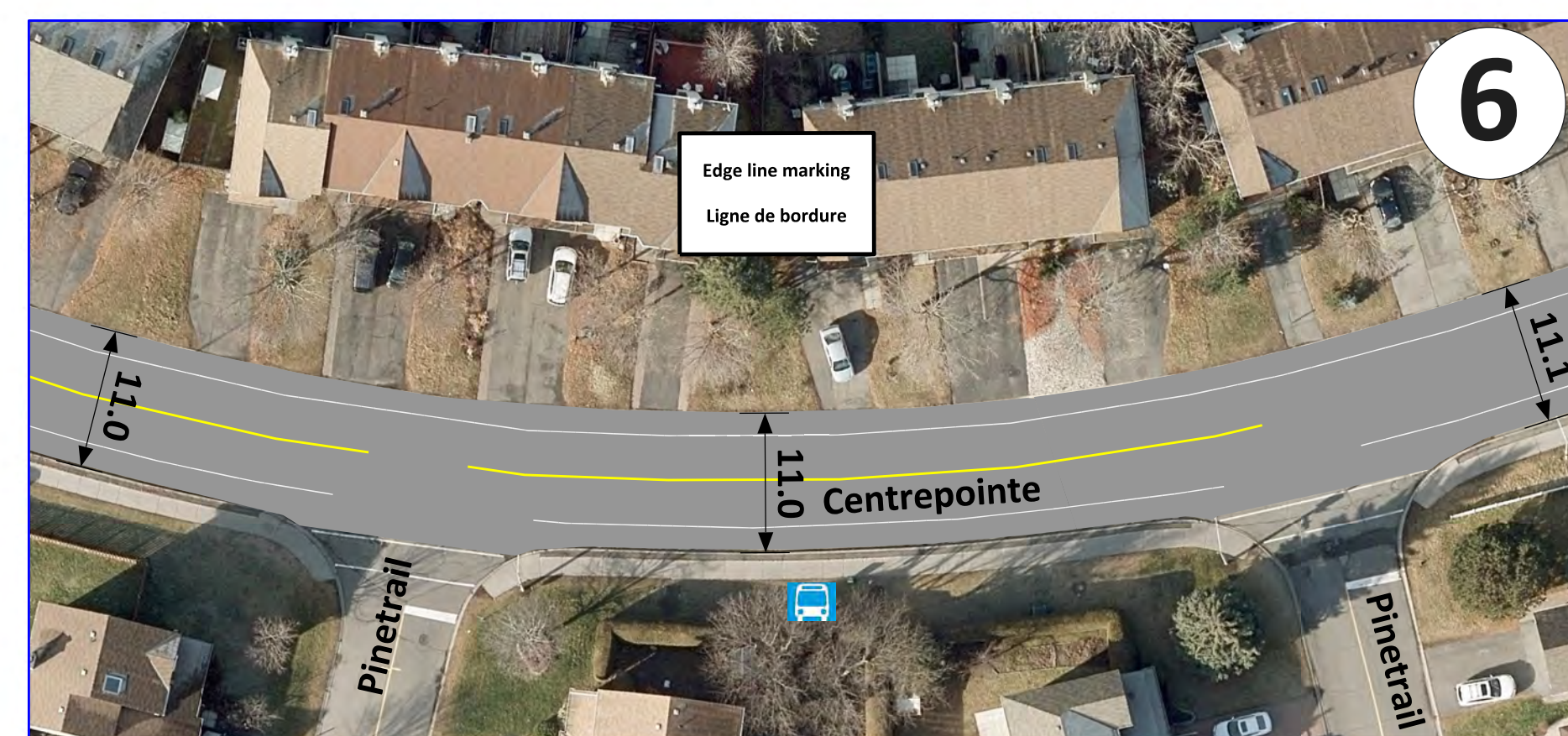
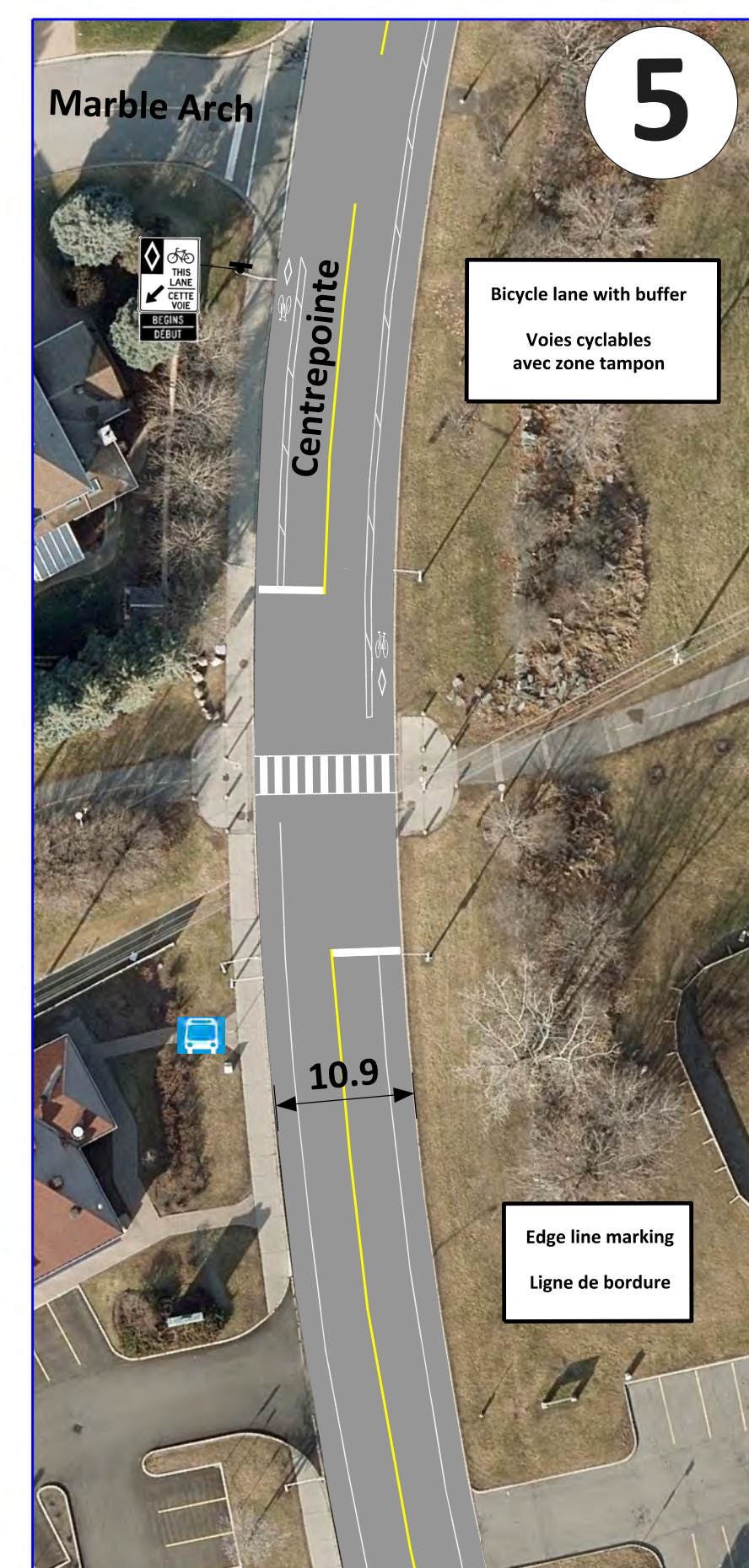
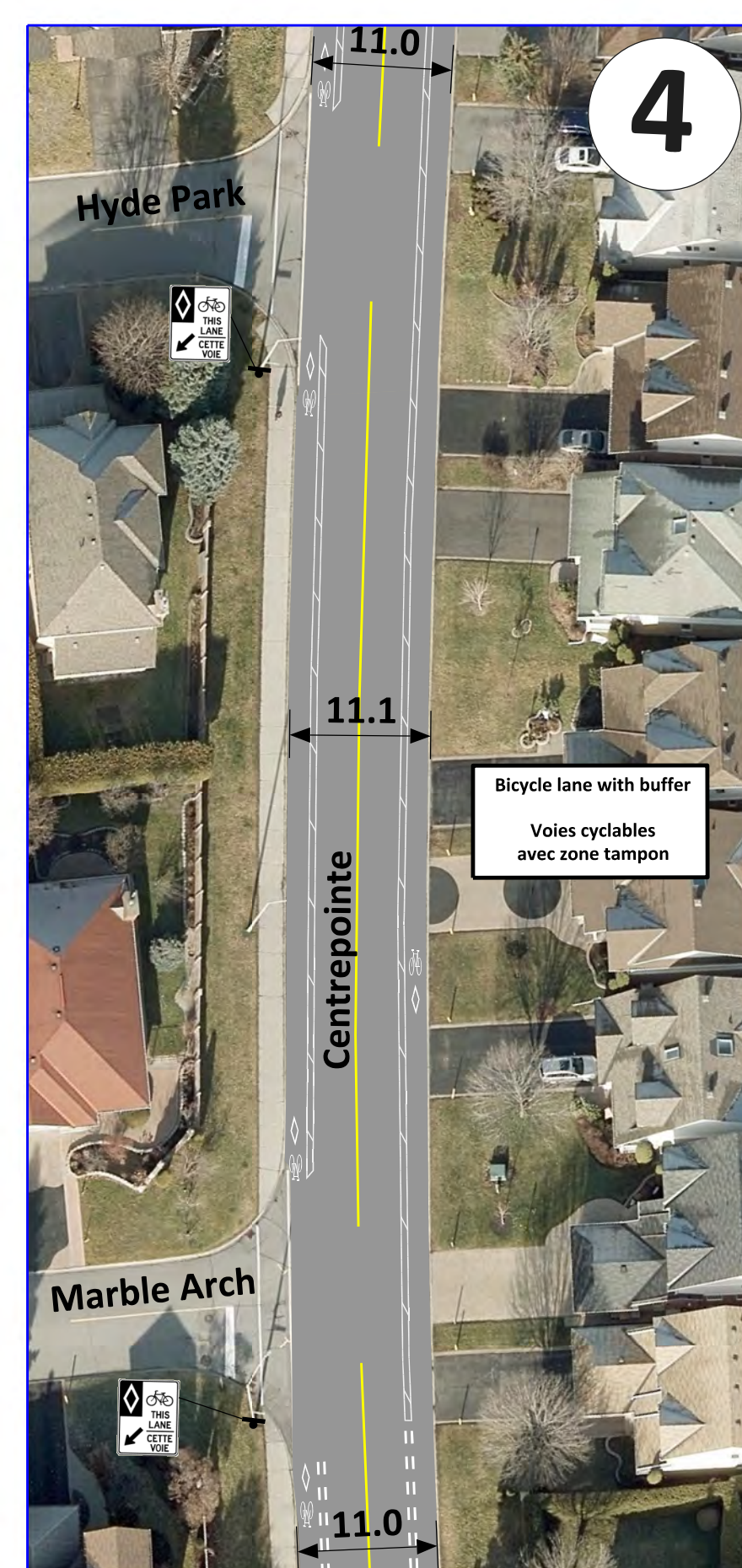
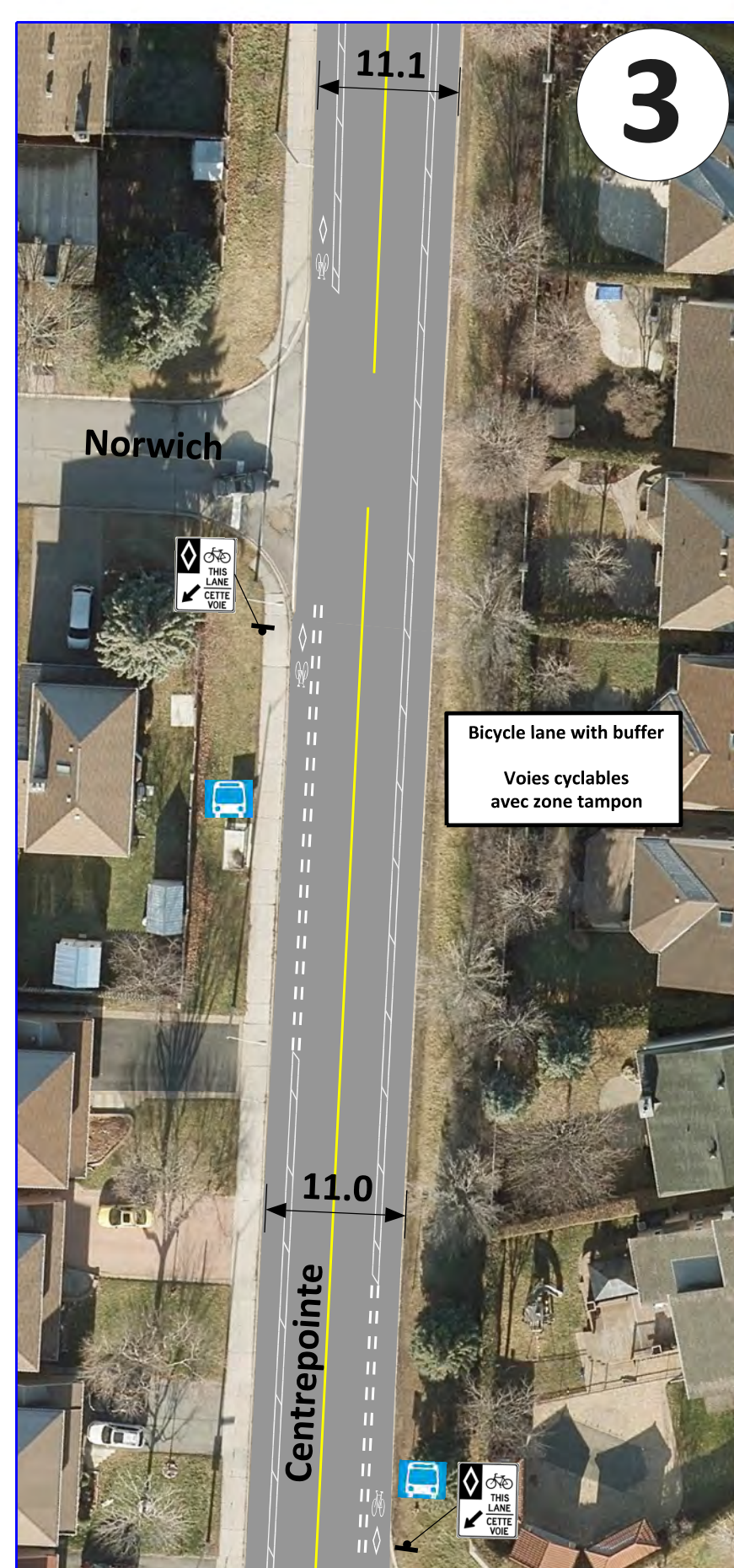
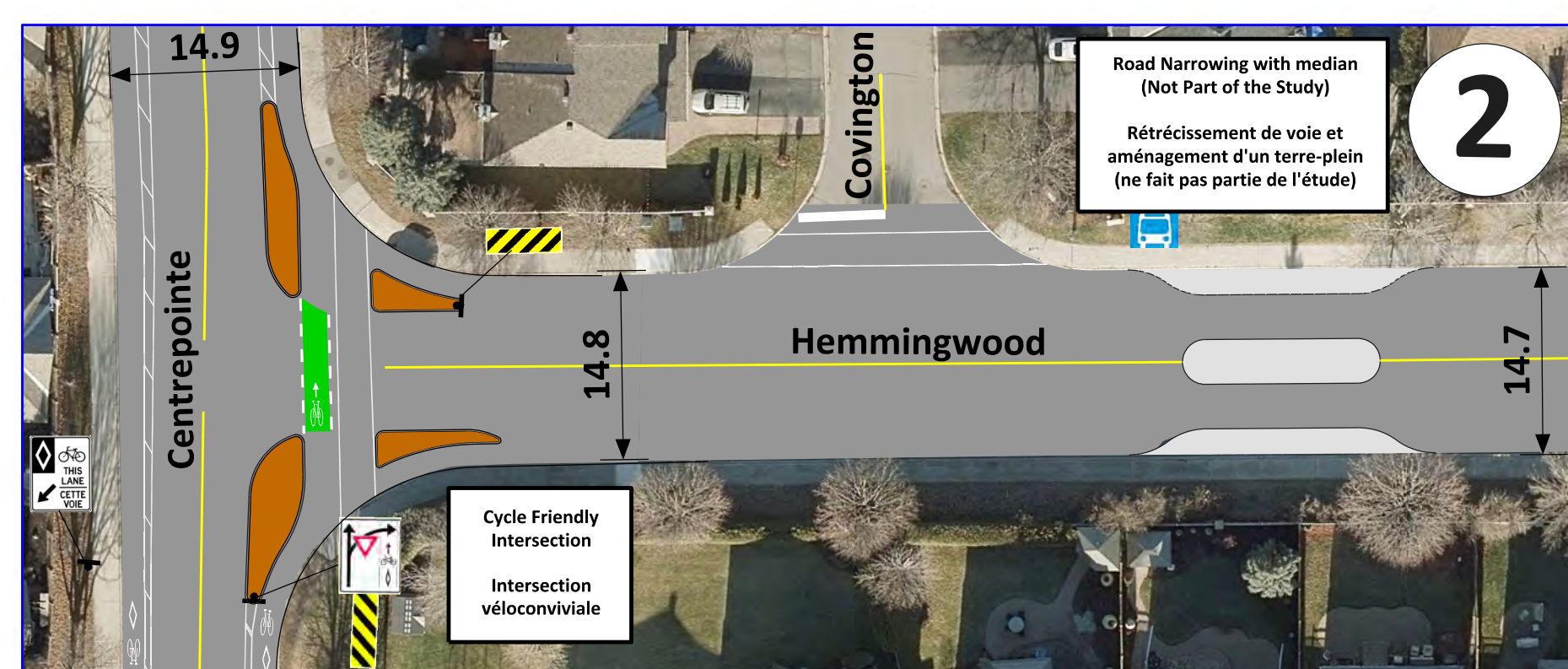
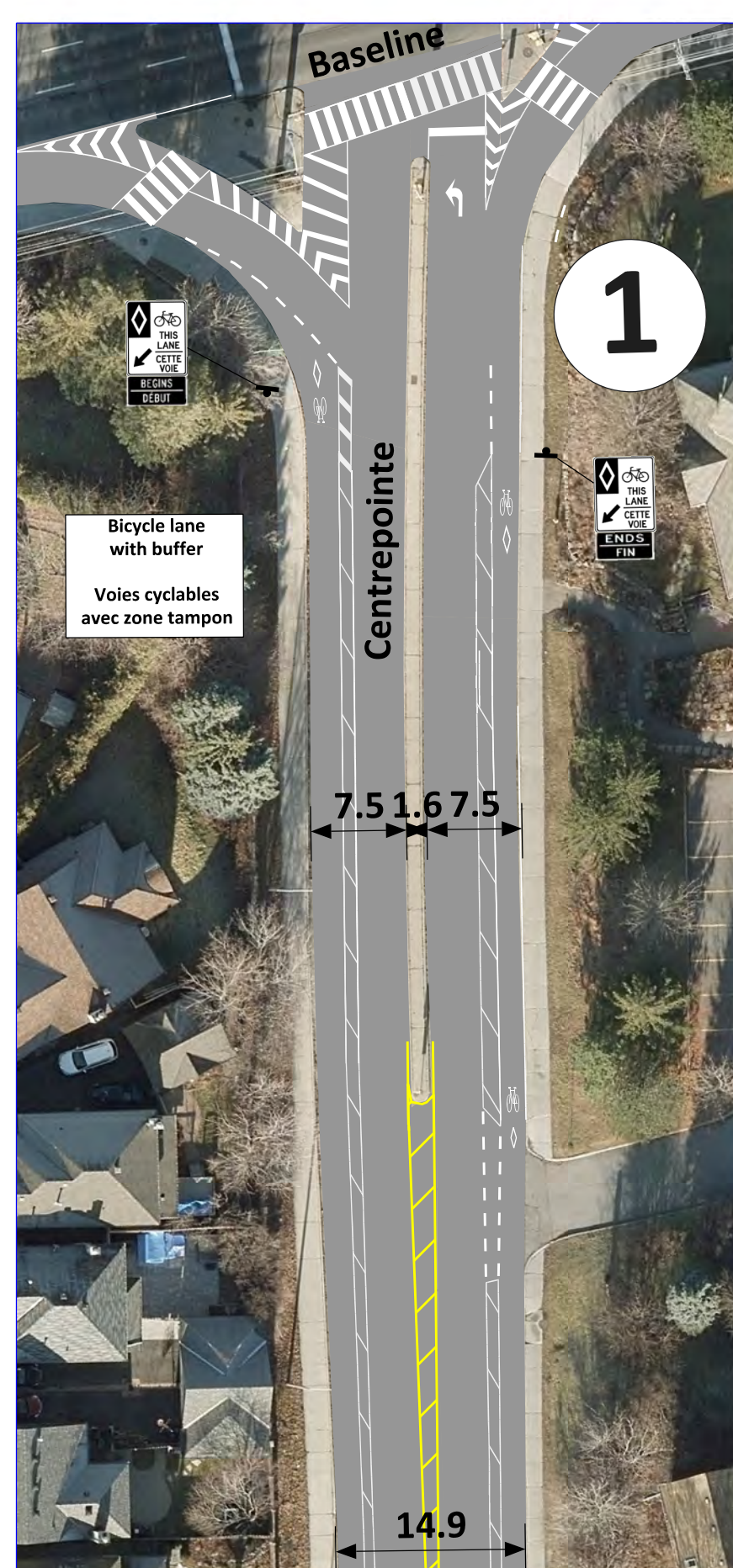


CENTREPOINTE DRIVE AREA TRAFFIC MANAGEMENT STUDY ÉTUDE DE GESTION DE LA CIRCULATION LOCALE SUR LA PROMENADE CENTREPOINTE



Legend / Légende

- Pedestrian Crossovers (PXO)
Passages pour piétons (PP)
- Truck apron
Tablier pour camions
- Narrowing
Rétrécissement
- Bicycle lane
Voie cyclable

SCALE / ÉCHELLE
10 0 10 20
(METRES / MÈTRES)

