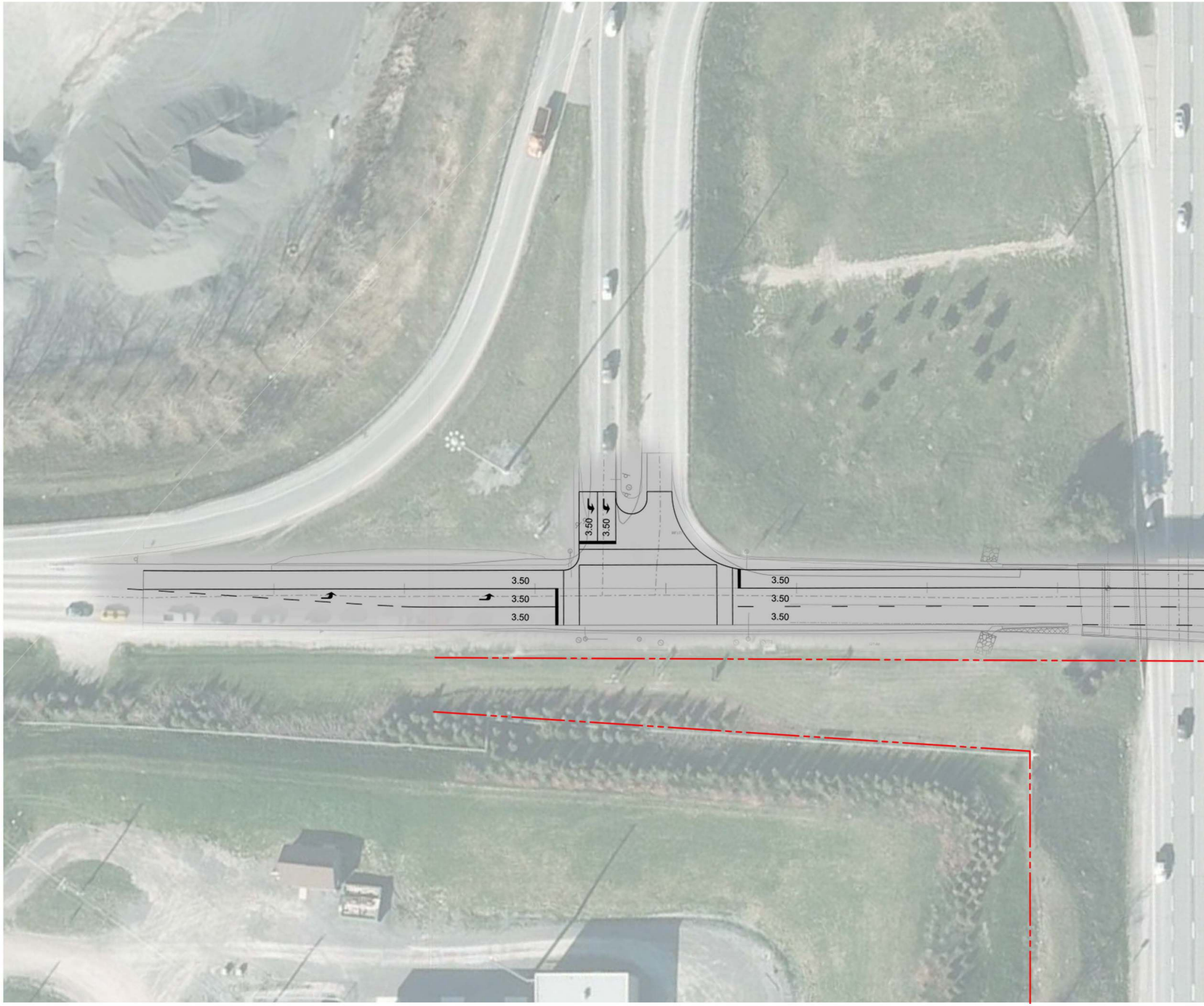
3.50
3.50
3.50
3.50
3.50
3.50
3.50
3.50

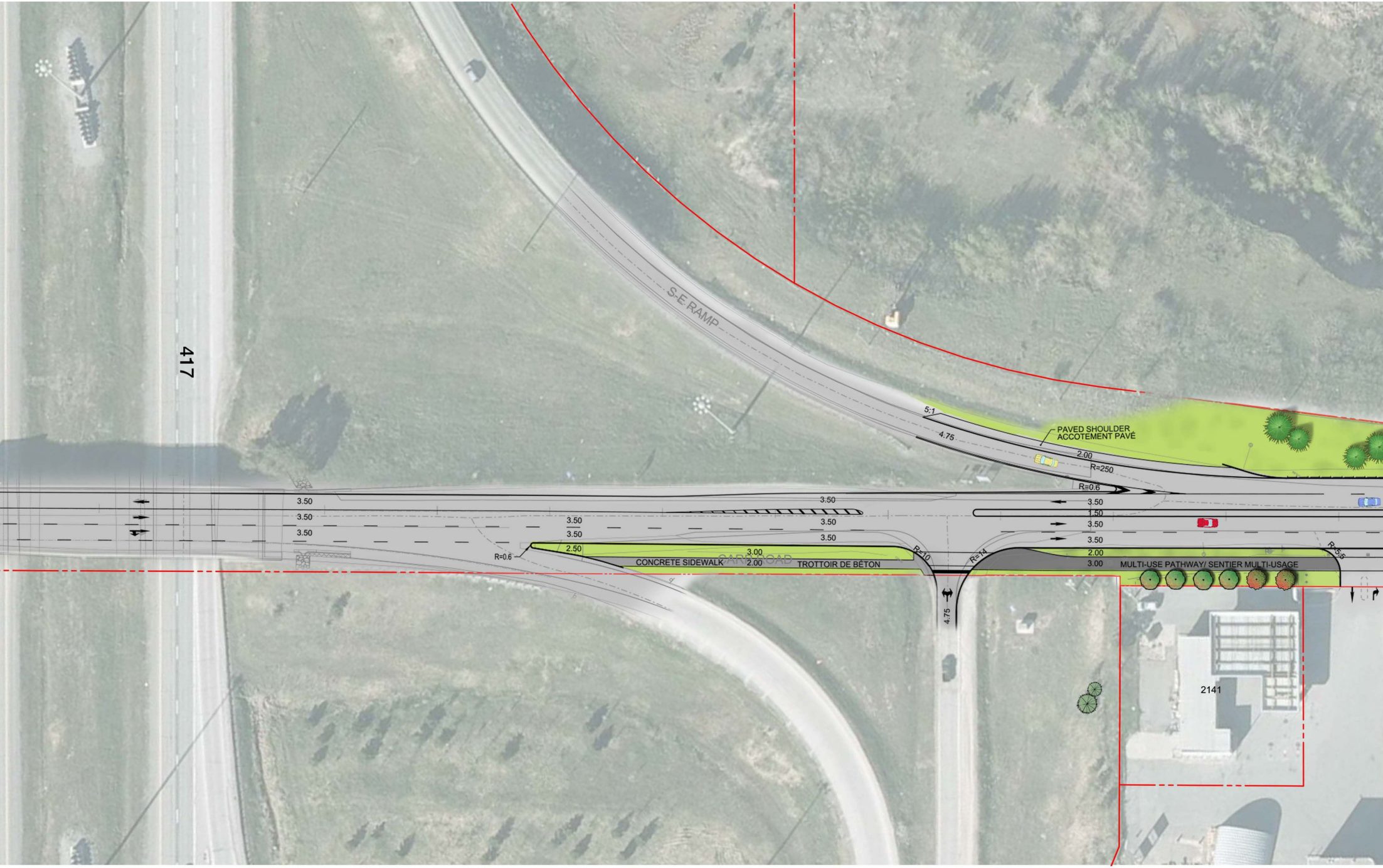
417
S-E RAMP
5:1
4.75
PAVED SHOULDER
ACCOTEMENT PAVÉ
2.00
R=250
R=0.6
3.50
3.50
3.50
3.50
3.50
3.50
3.50
1.50
3.50
3.50
3.50
3.50
3.50
2.50
R=0.6
3.00
CARP ROAD
CONCRETE SIDEWALK
2.00
TROTTOIR DE BÉTON
R=10
R=14
2.00
3.00
MULTI-USE PATHWAY/ SENTIER MULTI-USAGE
R=5.5
4.75
2141

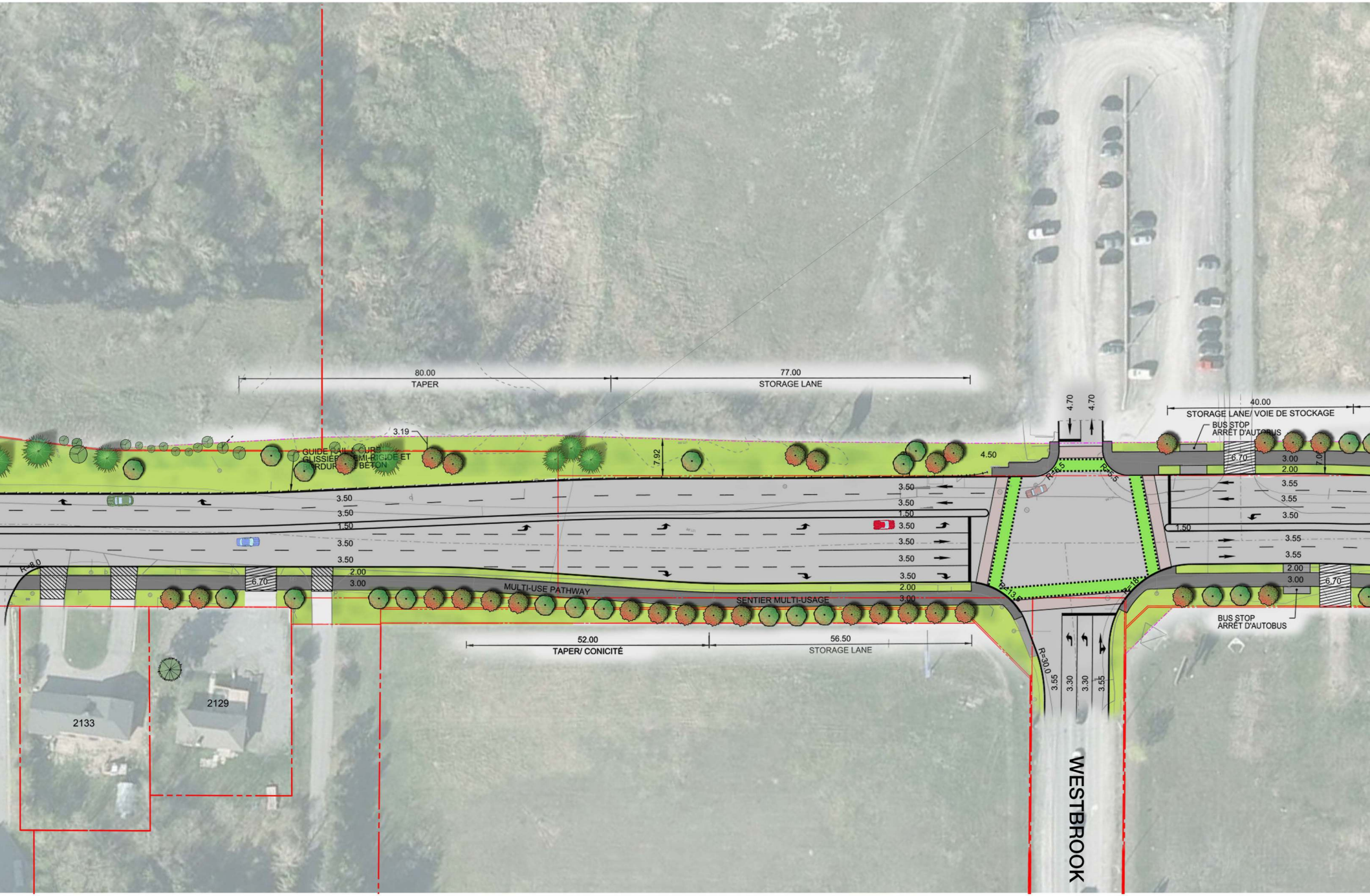
80.00
TAPER
77.00
STORAGE LANE
3.19
GUIDE RAIL & CURB
GLISSIÈRE SEMI-RIGIDE ET
BORDURE DE BÉTON
7.92
4.50
4.70
4.70
R=6.5
R=5.5
40.00
STORAGE LANE/ VOIE DE STOCKAGE
BUS STOP
ARRÊT D'AUTOBUS
6.70
3.00
2.00
7.0
3.50
3.50
1.50
3.50
3.50
3.50
3.50
3.50
1.50
3.50
3.50
3.50
3.50
2.00
3.00
3.55
3.55
3.50
1.50
3.55
3.55
2.00
3.00
6.70
R=8.0
6.70
2.00
3.00
MULTI-USE PATHWAY
SENTIER MULTI-USAGE
R=13.5
R=18
R=30.0
BUS STOP
ARRÊT D'AUTOBUS
52.00
TAPER/ CONICITÉ
56.50
STORAGE LANE
3.55
3.30
3.30
3.55
2133
2129
WESTBROOK

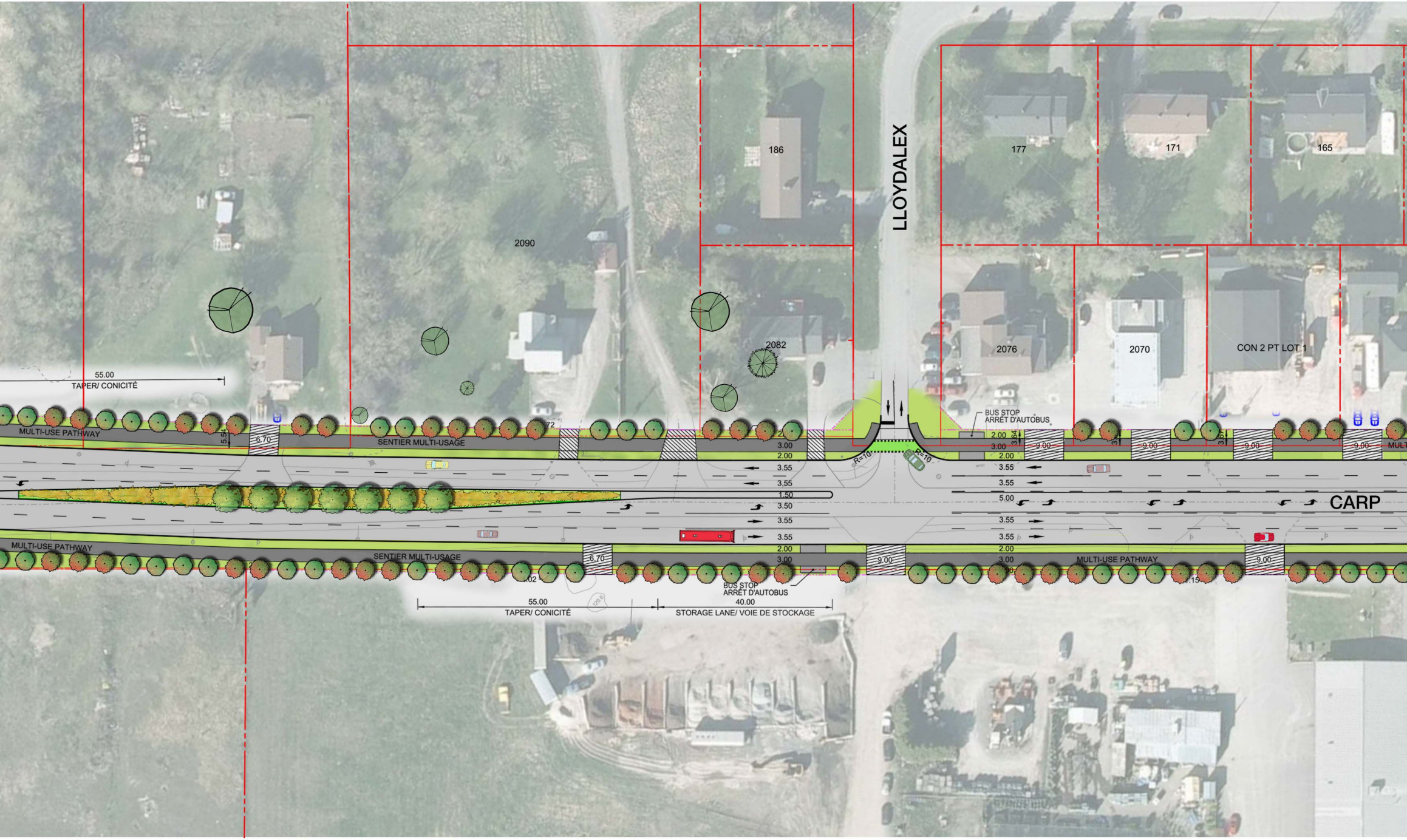
55.00
TAPER/ CONICITÉ
LLOYDALEX
186
177
171
165
2090
2082
2076
2070
CON 2 PT LOT 1
BUS STOP
ARRÊT D'AUTOBUS
MULTI-USE PATHWAY
SENTIER MULTI-USAGE
5.54
6.70
2.00
3.00
3.04
9.00
R=10
3.55
1.50
3.50
5.00
CARP
MULTI-USE PATHWAY
SENTIER MULTI-USAGE
6.70
9.00
MULTI-USE PATHWAY
BUS STOP
ARRÊT D'AUTOBUS
55.00
TAPER/ CONICITÉ
40.00
STORAGE LANE/ VOIE DE STOCKAGE

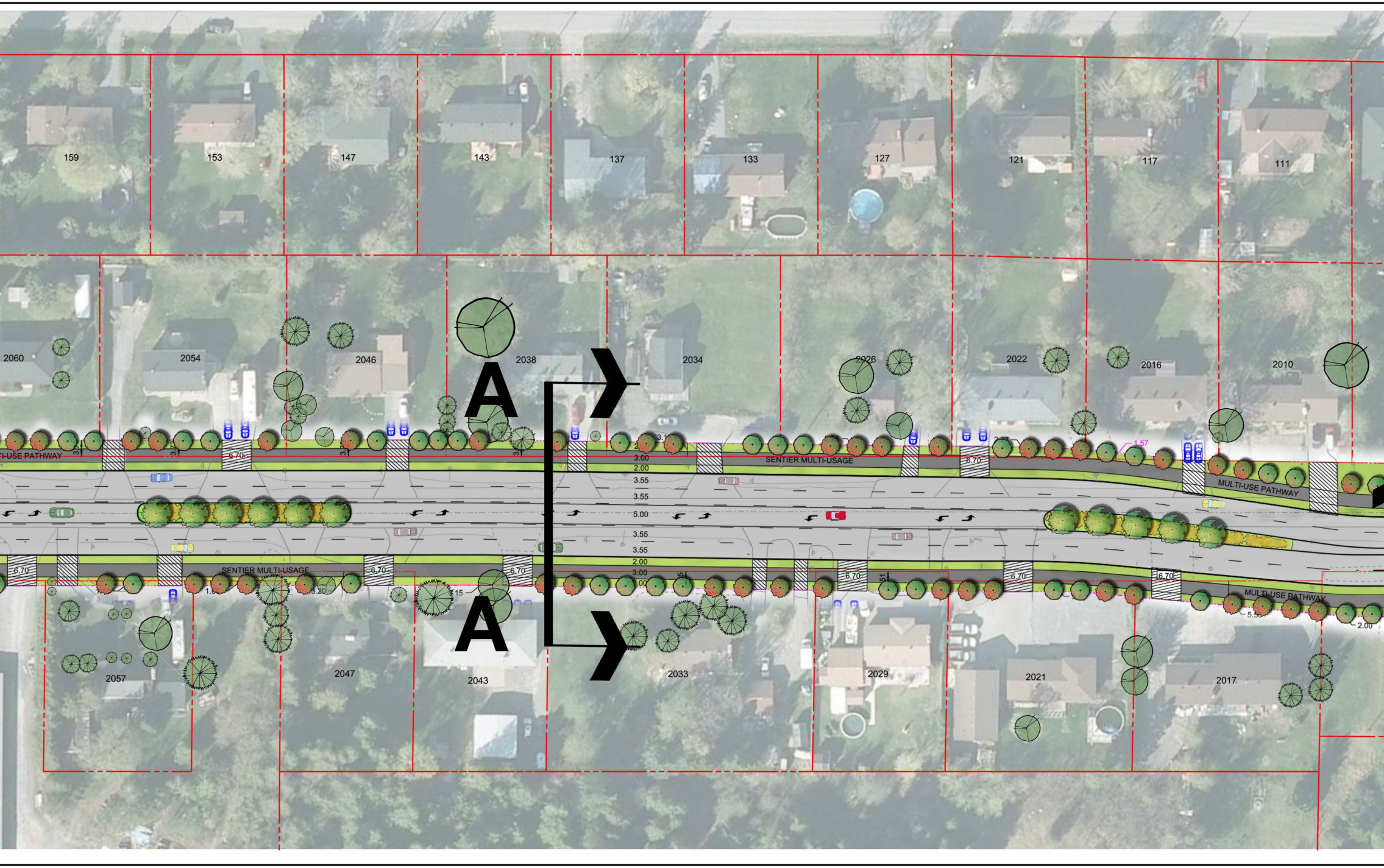
159
153
147
143
137
133
127
121
117
111
2060
2054
2046
2038
2034
2026
2022
2016
2010
A
A
MULTI-USE PATHWAY
6.70
SENTIER MULTI-USAGE
3.00
2.00
3.55
3.55
5.00
3.55
3.55
2.00
3.00
2.00
6.70
1.57
MULTI-USE PATHWAY
MULTI-USE PATHWAY
SENTIER MULTI-USAGE
6.70
6.70
6.70
6.70
6.70
6.70
2.00
2057
2047
2043
2033
2029
2021
2017

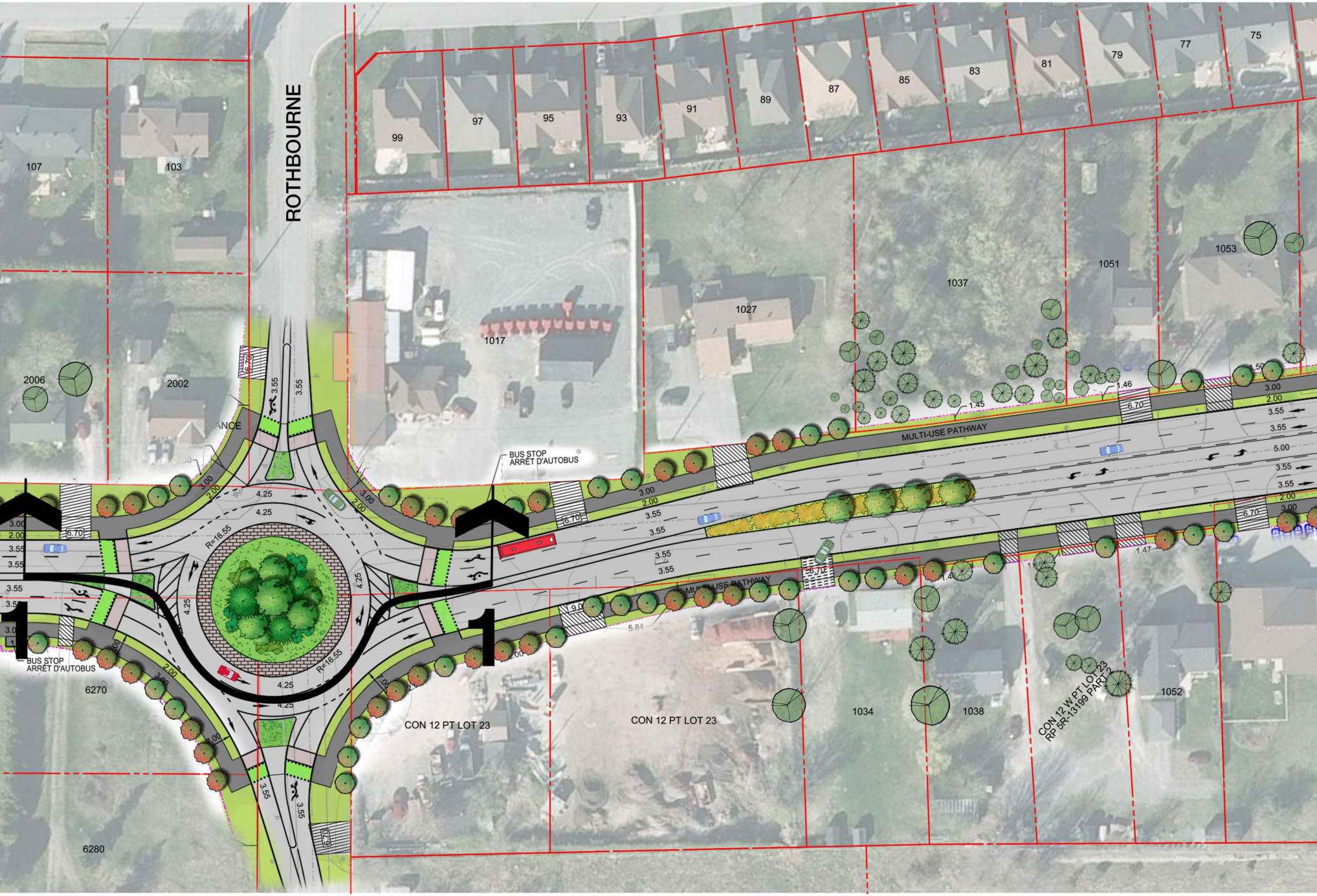
ROTHBOURNE
107
103
99
97
95
93
91
89
87
85
83
81
79
77
75
1053
1051
1037
1027
1017
2006
2002
ANCE
BUS STOP
ARRÊT D'AUTOBUS
MULTI-USE PATHWAY
MULTI-USE PATHWAY
R=16.55
R=16.55
4.25
3.55
3.00
2.00
6.70
5.00
1.45
1.46
1.47
1.50
5.84
9.00
1
1
BUS STOP
ARRÊT D'AUTOBUS
6270
6280
CON 12 PT LOT 23
CON 12 PT LOT 23
1034
1038
1052
CON 12 W PT LOT 23
RP 5R-13199 PART 2

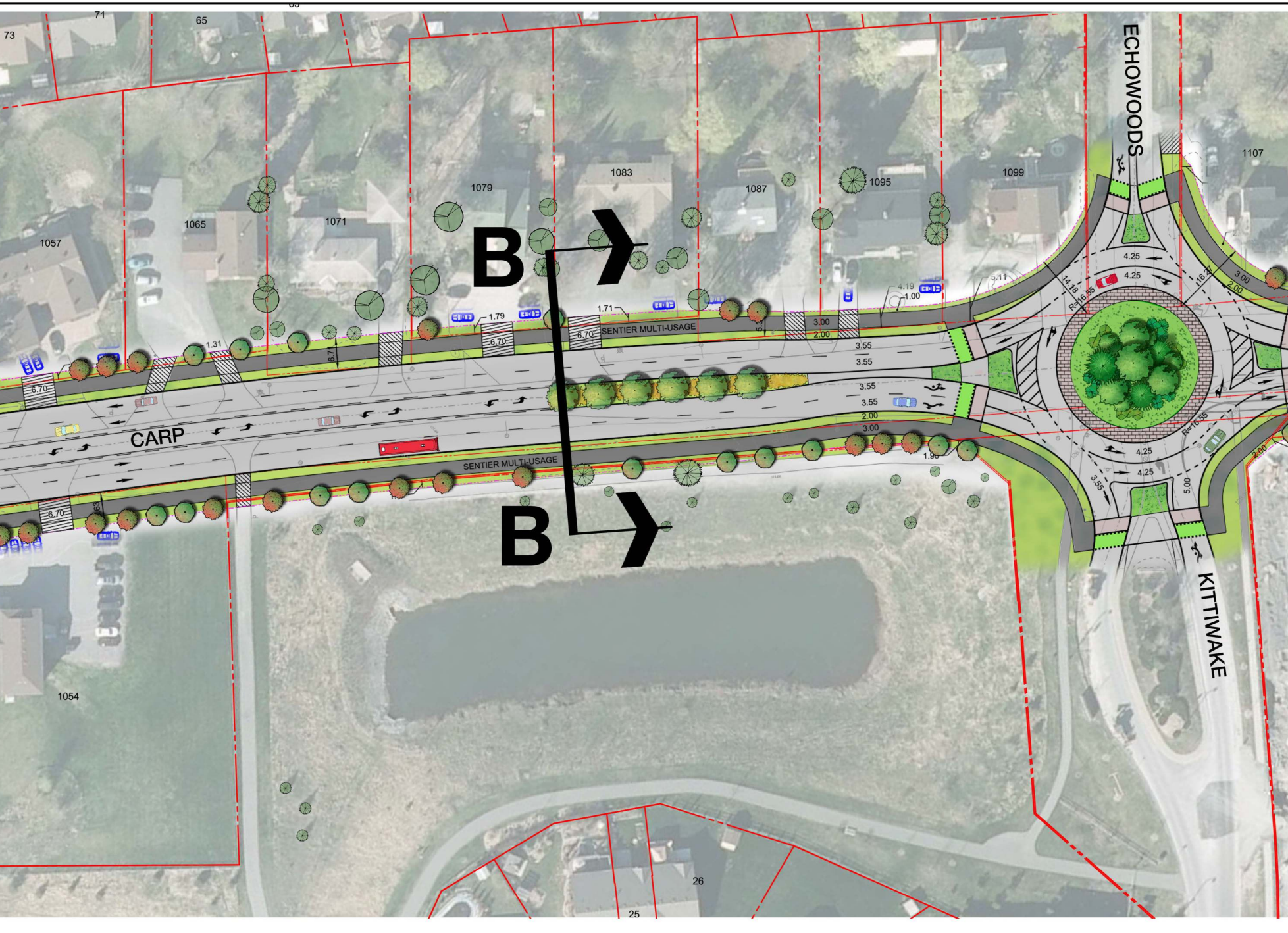
73
71
65
1057
1065
1071
1079
1083
1087
1095
1099
1107
ECHOWOODS
B
B
CARP
SENTIER MULTI-USAGE
SENTIER MULTI-USAGE
KITTIWAKE
1054
26
25
6.70
6.70
6.70
6.70
6.70
1.31
1.79
1.71
1.00
4.19
3.00
2.00
3.55
3.55
3.55
3.55
2.00
3.00
1.96
4.25
4.25
4.25
4.25
R=16.55
R=16.55
14.18
3.55
5.00
3.00
2.00
2.00

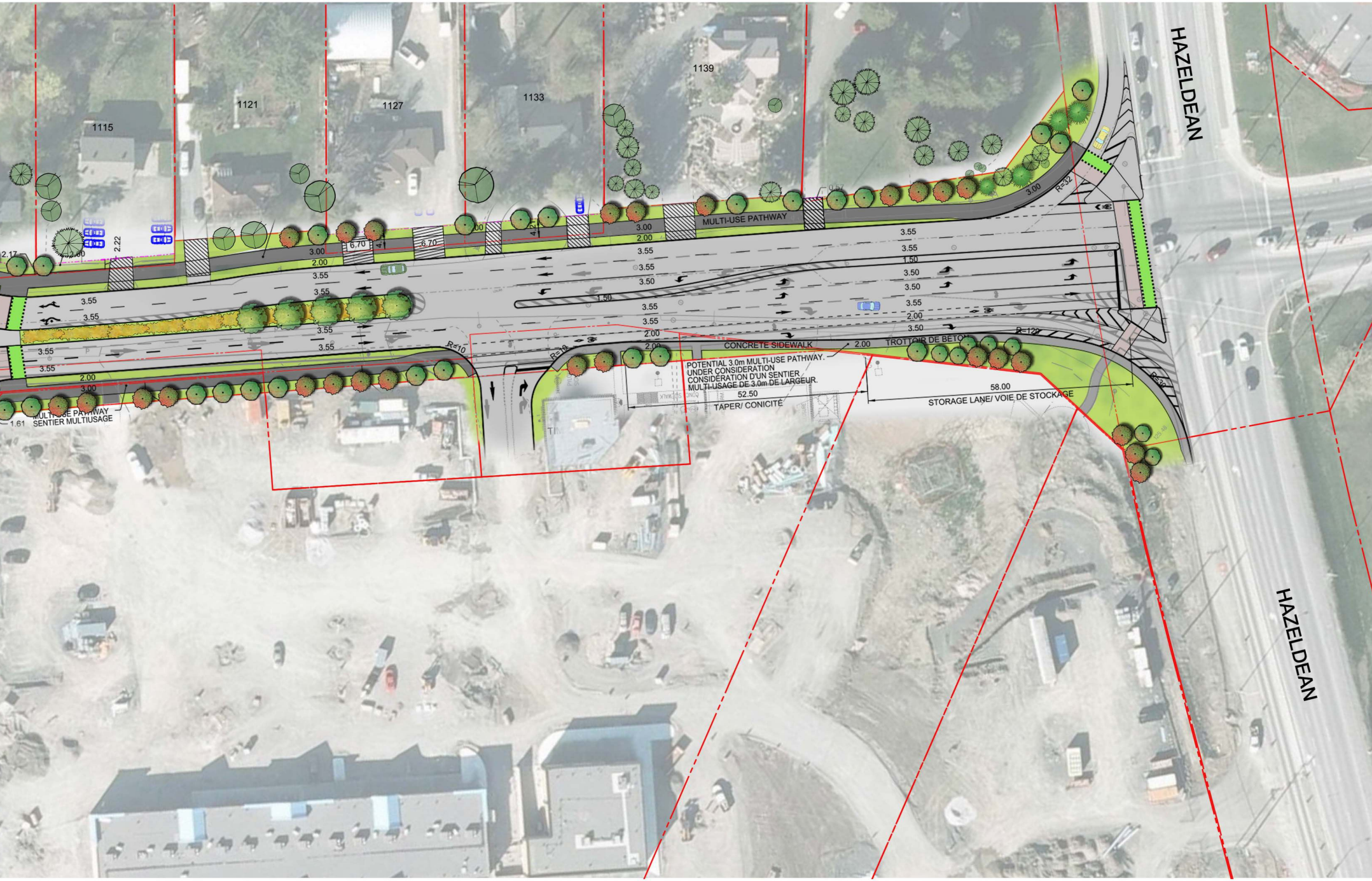
HAZELDEAN
HAZELDEAN
1115
1121
1127
1133
1139
MULTI-USE PATHWAY
MULTI-USE PATHWAY
SENTIER MULTIUSAGE
CONCRETE SIDEWALK
TROTTOIR DE BETON
POTENTIAL 3.0m MULTI-USE PATHWAY.
UNDER CONSIDERATION
CONSIDÉRATION D'UN SENTIER
MULTI-USAGE DE 3.0m DE LARGEUR.
52.50
TAPER/ CONICITÉ
58.00
STORAGE LANE/ VOIE DE STOCKAGE
R=10
R=10
R=32
R=120
R=30
0.57
2.17
2.22
1.61
6.70
6.70
3.00
2.00
3.55
3.50
1.50

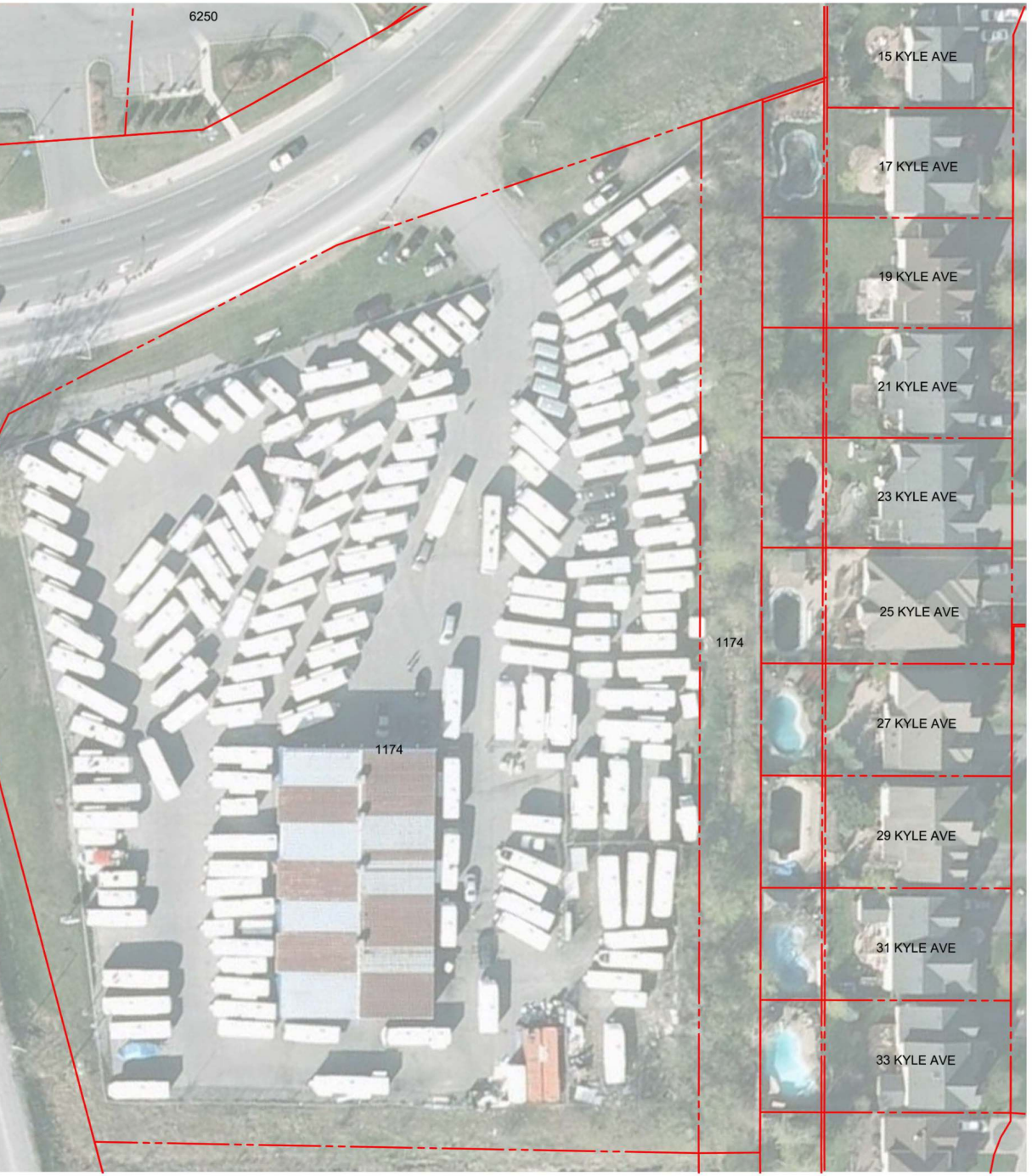
6250
15 KYLE AVE
17 KYLE AVE
19 KYLE AVE
21 KYLE AVE
23 KYLE AVE
25 KYLE AVE
1174
27 KYLE AVE
1174
29 KYLE AVE
31 KYLE AVE
33 KYLE AVE

CARP ROAD WIDENING ENVIRONMENTAL ASSESSMENT STUDY

ZONE D'ÉVALUATION ENVIRONNEMENTALE DE L'ÉTUDE DE L'ÉLARGISSEMENT DU CHEMIN CARP

ALTERNATIVE B:
ROUNDABOUTS AT ROTHBOURNE ROAD AND KITTIWAKE DRIVE/ECHOWOODS AVENUE
CARREFOURS GIRATOIRES AU CHEMIN ROTHBOURNE ET À LA PROMENADE KITTIWAKE/AVENUE ECHOWOODS

LEGEND / LÉGENDE

—·—	EXISTING PROPERTY LINE/ LIGNE DE PROPRIÉTÉ EXISTANTE
- - -	REQUIRED RIGHT-OF-WAY WIDENING/ ÉLARGISSEMENT DE L'EMPRISE REQUISE
●	RAISED GRASSES MEDIAN/ TERRE-PLEIN DE GAZON SURÉLEVÉ
▭	CONCRETE SIDEWALK/ TROTTOIR EN BÉTON
■	MULTI-USE PATHWAY/ SENTIER POLYVALENT
▦	MOUNTABLE APRON/ BORDURE FRANCHISSABLE
▤	PEDESTRIAN & CYCLING CROSSINGS/ PASSAGE POUR PIÉTONS ET CYCLISTES
▨	PROPOSED DRIVEWAY/ ENTRÉE PROPOSÉE
⊛	EXISTING CONIFEROUS TREE/ CONIFÈRE EXISTANT
○	EXISTING DECIDUOUS TREE/ ARBRE CADUQUE EXISTANT
✹	PROPOSED CONIFEROUS TREE/ CONIFÈRE PROPOSÉ
●	PROPOSED DECIDUOUS TREE/ ARBRE CADUQUE PROPOSÉ
🟩	PROPOSED GRASS/ HERBE PROPOSÉ

0m 5 10 20 50

LASHLEY
+ASSOCIATES
LANDSCAPE ARCHITECTURE
AND SITE ENGINEERING