

**SCHEDULE A to  
AMENDMENT NO.65**

to the CITY OF OTTAWA  
OFFICIAL PLAN

**ANNEXE A de  
L'AMENDEMENT No.65**













au PLAN OFFICIEL  
DE LA VILLE

**NORTH GOWER**

SECONDARY PLAN / PLAN SECONDAIRE

Land Use / Utilisation du sol

**DESIGNATIONS**

-  Residential / Résidentiel
-  Village Centre / Centre du village
-  Future Commercial / Commerce futur
-  Highway Commercial / Commerce routier
-  Local Commercial / Commerce local
-  Institutional / Institutionnel
-  Open Space / Espace ouvert
-  Agriculture / Agricole
-  Industrial / Industriel
-  Stevens Creek / Ruisseau Stevens
-  Stevens Creek Floodplain / Plaine inondable
-  Village Boundary / Limite du village



Scale / Echelle 1 : 17,000

Produced by / produit par  
Planning, Transit and the Environment / Urbanisme, Transport en commun et Environnement  
Development Approvals / Approbation des demandes d'aménagement  
Mapping and Graphics / Carte et Graphique

2008

