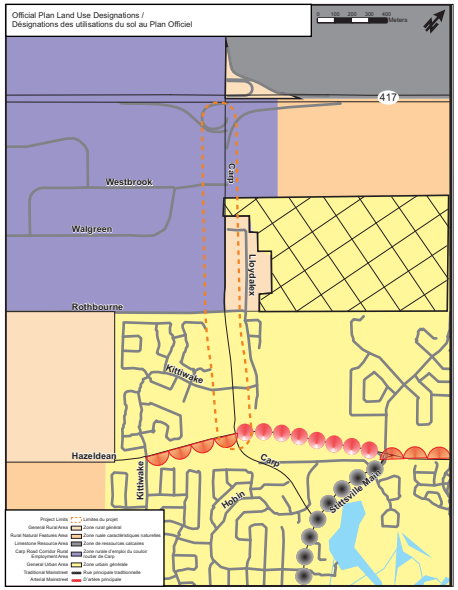
Official Plan Land Use Designations /
Désignations des utilisations du sol au Plan Officiel
0 100 200 300 400 Meters
417
Westbrook
Walgreen
Rothbourne
Hazeldean
Carp
Lloydsleix
Kittiwake
Hobin
Stittsville Main
Project Limits
Limites du projet
General Rural Area
Zone rural générale
Rural Natural Features Area
Zone rurale caractéristiques naturelles
Limestone Resource Area
Zone de ressources calcaires
Carp Road Corridor Rural Employment Area
Zone rurale d'emploi du couloir Cruller de Carp
General Urban Area
Zone urbain générale
Traditional Mainstreet
Rue principale traditionnelle
Arterial Mainstreet
Artérie principale

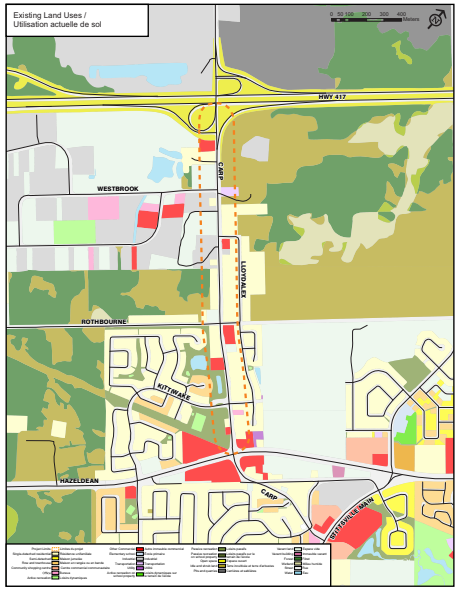
Existing Land Uses /
Utilisation actuelle de sol
0 50 100 200 300 400 Meters
HWY 417
WESTBROOK
CARP
LLOYDSLEIX
ROTHBOURNE
KITTIWAKE
HAZELDEAN
STITTSVILLE MAIN

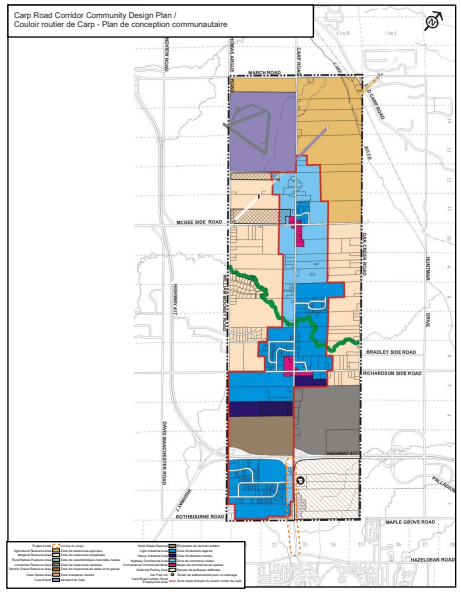
Carp Road Corridor Community Design Plan /
Couloir routier de Carp - Plan de conception communautaire
MOSSY GLEN DRIVE
CARP ROAD
MARCH ROAD
MCGEE SIDE ROAD
HIGHWAY 417
BRADLEY SIDE ROAD
RICHARDSON SIDE ROAD
DAVID MCNICOLL DRIVE
ROTHBOURNE ROAD
MAPLE GROVE ROAD
HAZELDEAN ROAD

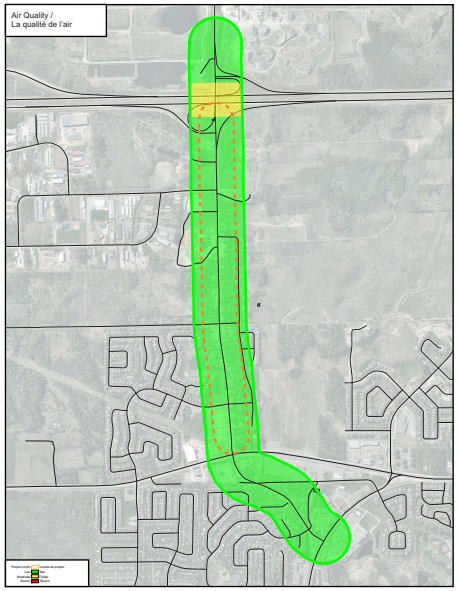
Air Quality /
La qualité de l'air

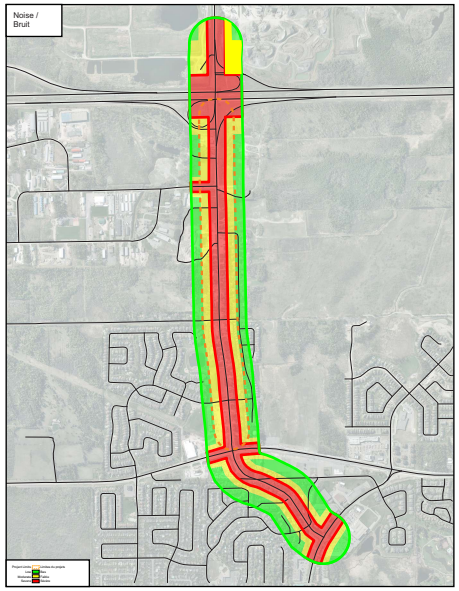
Noise /
Bruit

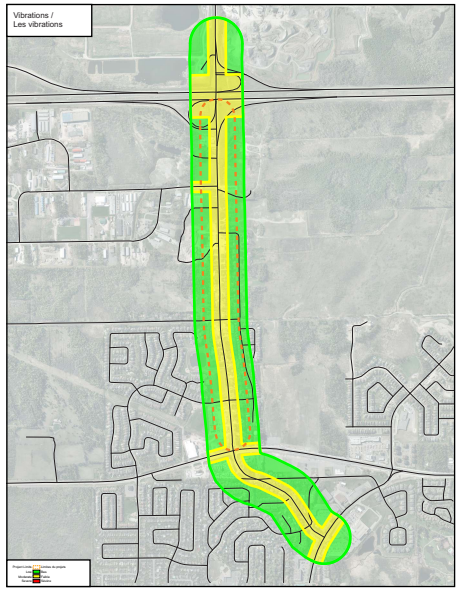
Vibrations /
Les vibrations