Plot Date: 20/02/2014 12:57:52 PM

Last Saved: 19/02/2014 1:21:09 PM

Consultant's Information: H:\ISO\TO3140\TOB\DWGS\01-Functional\TO3140TOB-RP01-OVERALL-ROW-33.2-Alt #4.Dgn

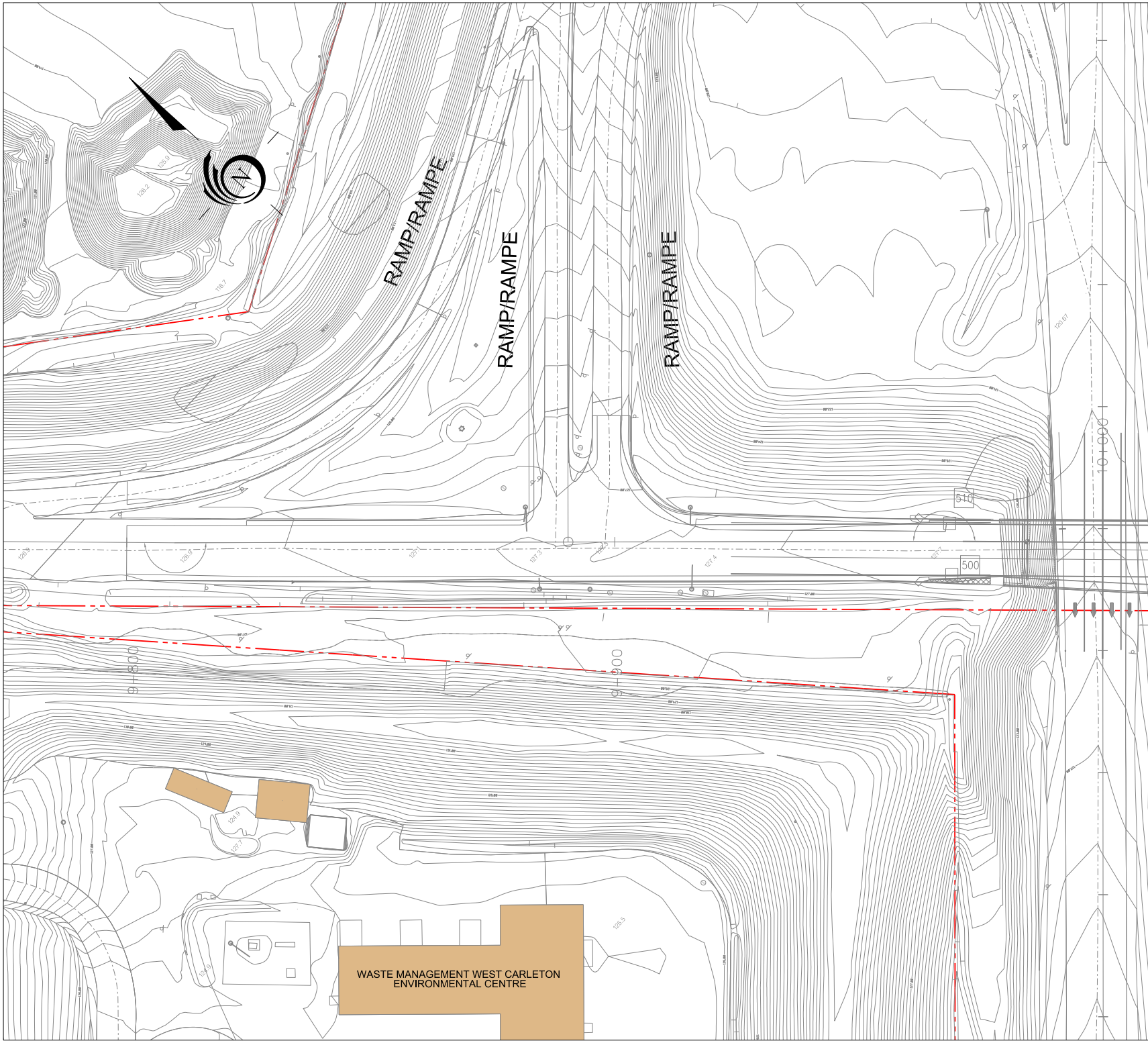
RAMP/RAMPE
RAMP/RAMPE
RAMP/RAMPE
125.9
126.2
118.7
120.67
510
500
10+000
9+800
9+900
126.9
127.1
127.3
127.4
124.9
127.7
125.5
WASTE MANAGEMENT WEST CARLETON
ENVIRONMENTAL CENTRE

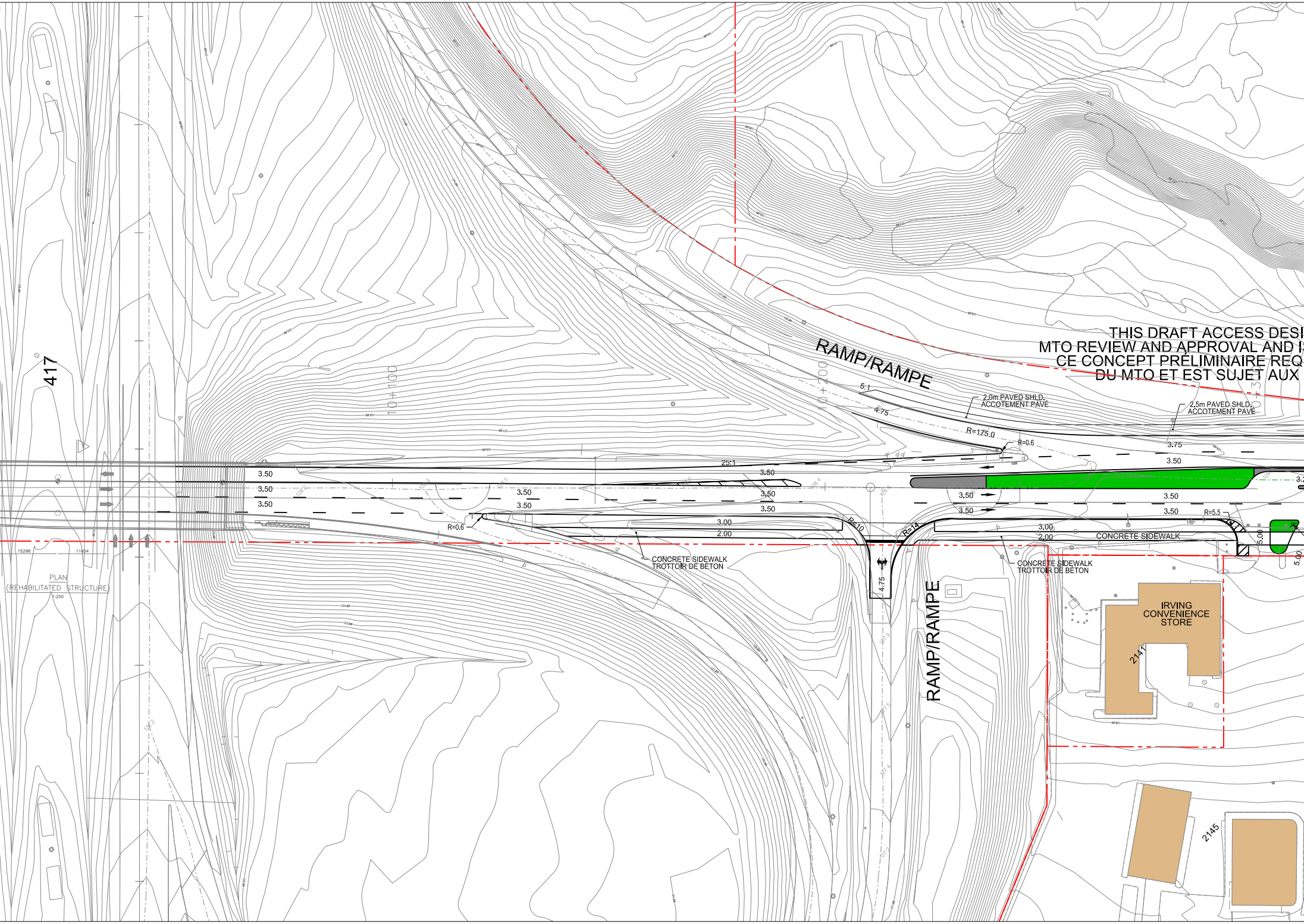
THIS DRAFT ACCESS DES
MTO REVIEW AND APPROVAL AND I
CE CONCEPT PRÉLIMINAIRE REQ
DU MTO ET EST SUJET AUX
417
RAMP/RAMPE
RAMP/RAMPE
5:1
4.75
R=175.0
R=0.6
2.0m PAVED SHLD.
ACCOTEMENT PAVÉ
2.5m PAVED SHLD.
ACCOTEMENT PAVÉ
3.75
25:1
3.50
3.50
3.50
3.50
3.50
3.50
3.50
3.50
3.50
3.50
3.50
3.50
R=0.6
3.00
2.00
R=10
R=14
4.75
3.00
2.00
R=5.5
5.00
5.00
CONCRETE SIDEWALK
TROTTOIR DE BÉTON
CONCRETE SIDEWALK
TROTTOIR DE BÉTON
CONCRETE SIDEWALK
IRVING
CONVENIENCE
STORE
2141
2145
15298
11654
PLAN
(REHABILITATED STRUCTURE)
1:250

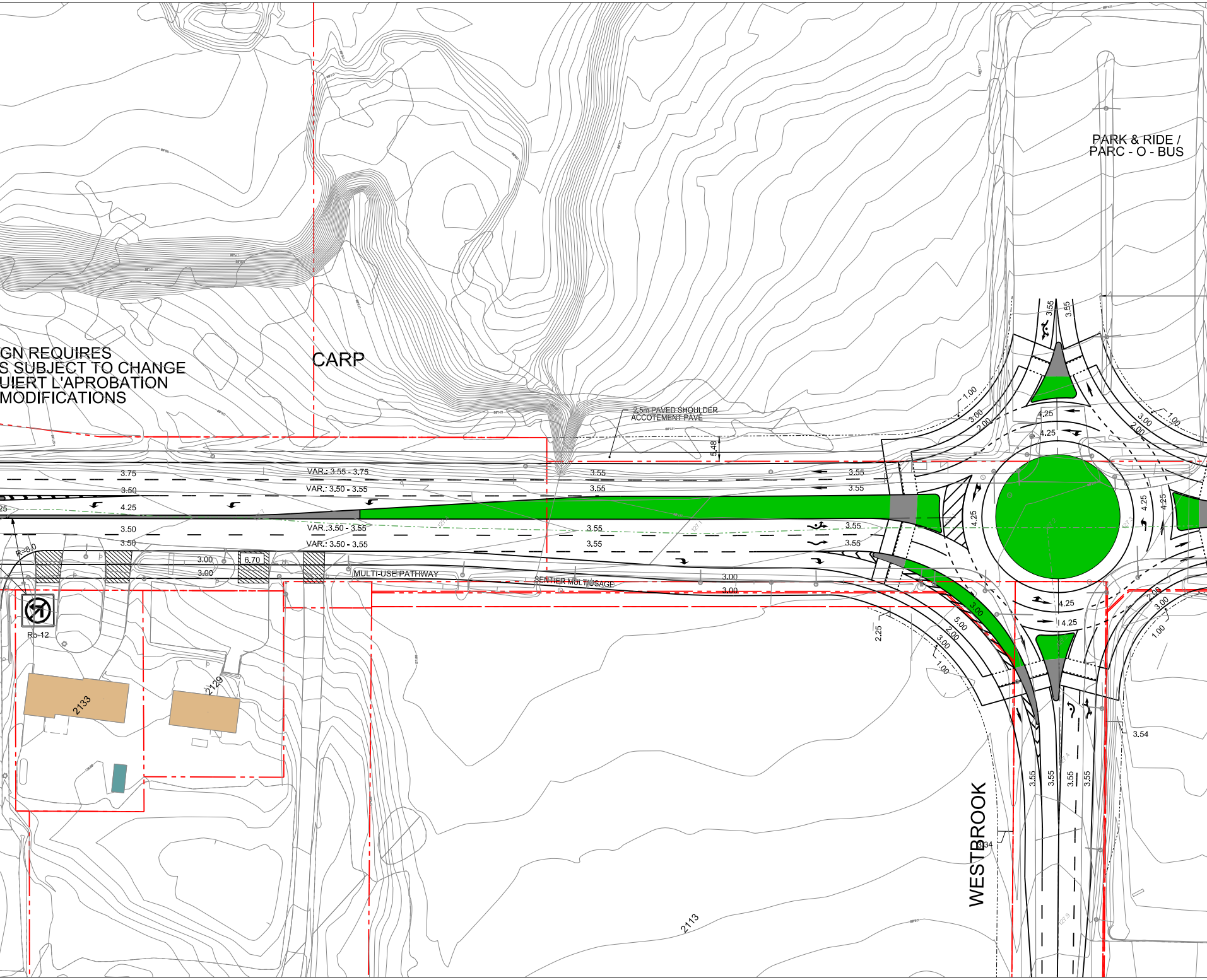
GN REQUIRES
S SUBJECT TO CHANGE
UIERT L'APROBATION
MODIFICATIONS
CARP
PARK & RIDE /
PARC - O - BUS
2.5m PAVED SHOULDER
ACCOTEMENT PAVÉ
5.48
3.75
3.50
4.25
3.50
3.50
VAR.: 3.55 - 3.75
VAR.: 3.50 - 3.55
VAR.:3.50 - 3.55
VAR.: 3.50 - 3.55
3.55
R=8.0
3.00
3.00
6.70
MULTI-USE PATHWAY
SENTIER MULTIUSAGE
Rb-12
2133
2129
2113
WESTBROOK
1.00
3.00
2.00
4.25
5.00
2.25
3.54
3.34
1.90

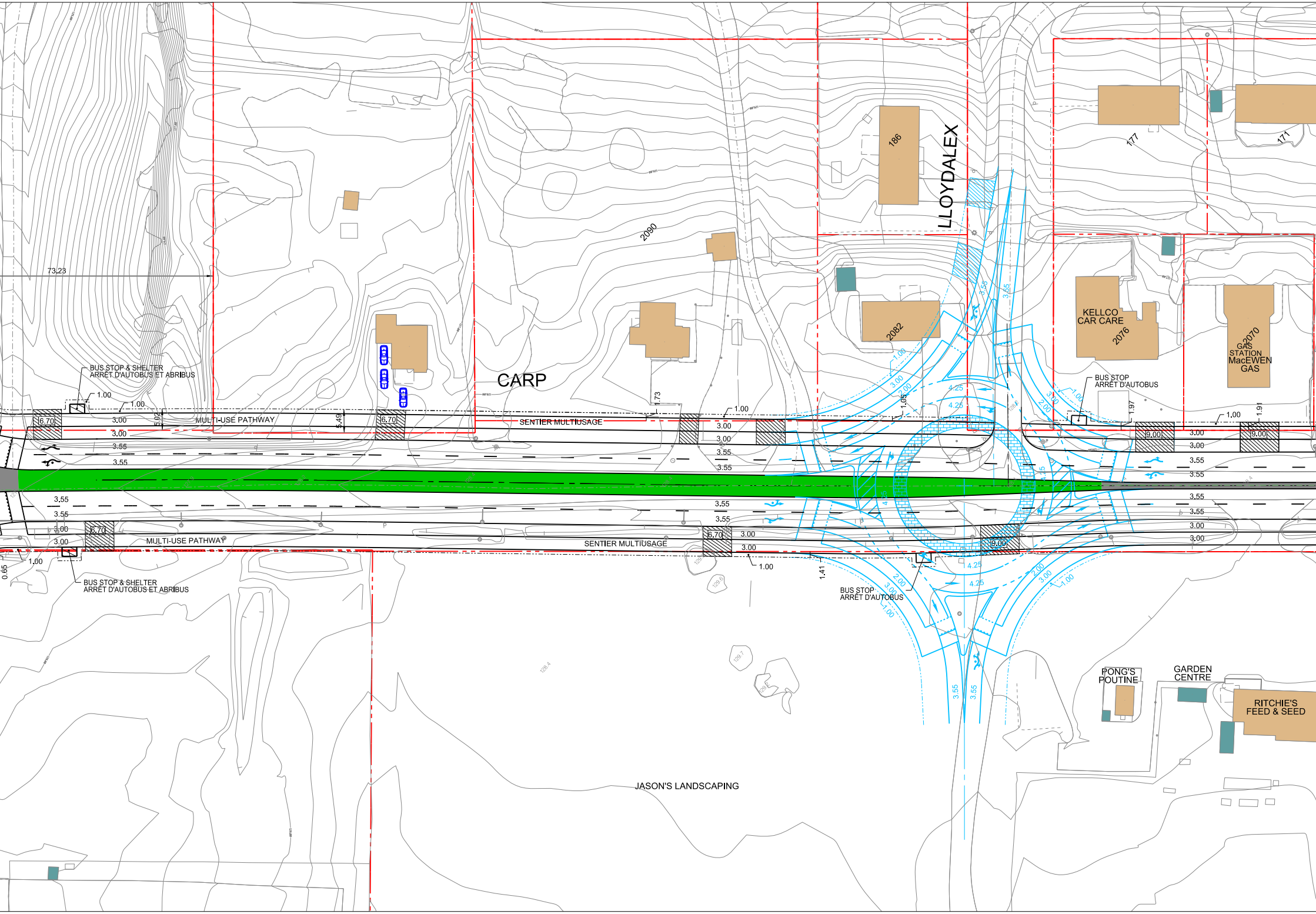
73.23
BUS STOP & SHELTER
ARRÊT D'AUTOBUS ET ABRIBUS
1.00
6.70
3.00
3.55
5.02
MULTI-USE PATHWAY
5.49
CARP
2090
1.73
SENTIER MULTIUSAGE
186
LLOYDALEX
2082
1.05
4.25
2.00
3.55
177
171
KELLCO
CAR CARE
2076
2070
GAS
STATION
MacEWEN
GAS
BUS STOP
ARRÊT D'AUTOBUS
1.97
1.91
9.00
0.65
BUS STOP & SHELTER
ARRÊT D'AUTOBUS ET ABRIBUS
MULTI-USE PATHWAY
SENTIER MULTIUSAGE
1.41
BUS STOP
ARRÊT D'AUTOBUS
PONG'S
POUTINE
GARDEN
CENTRE
RITCHIE'S
FEED & SEED
JASON'S LANDSCAPING

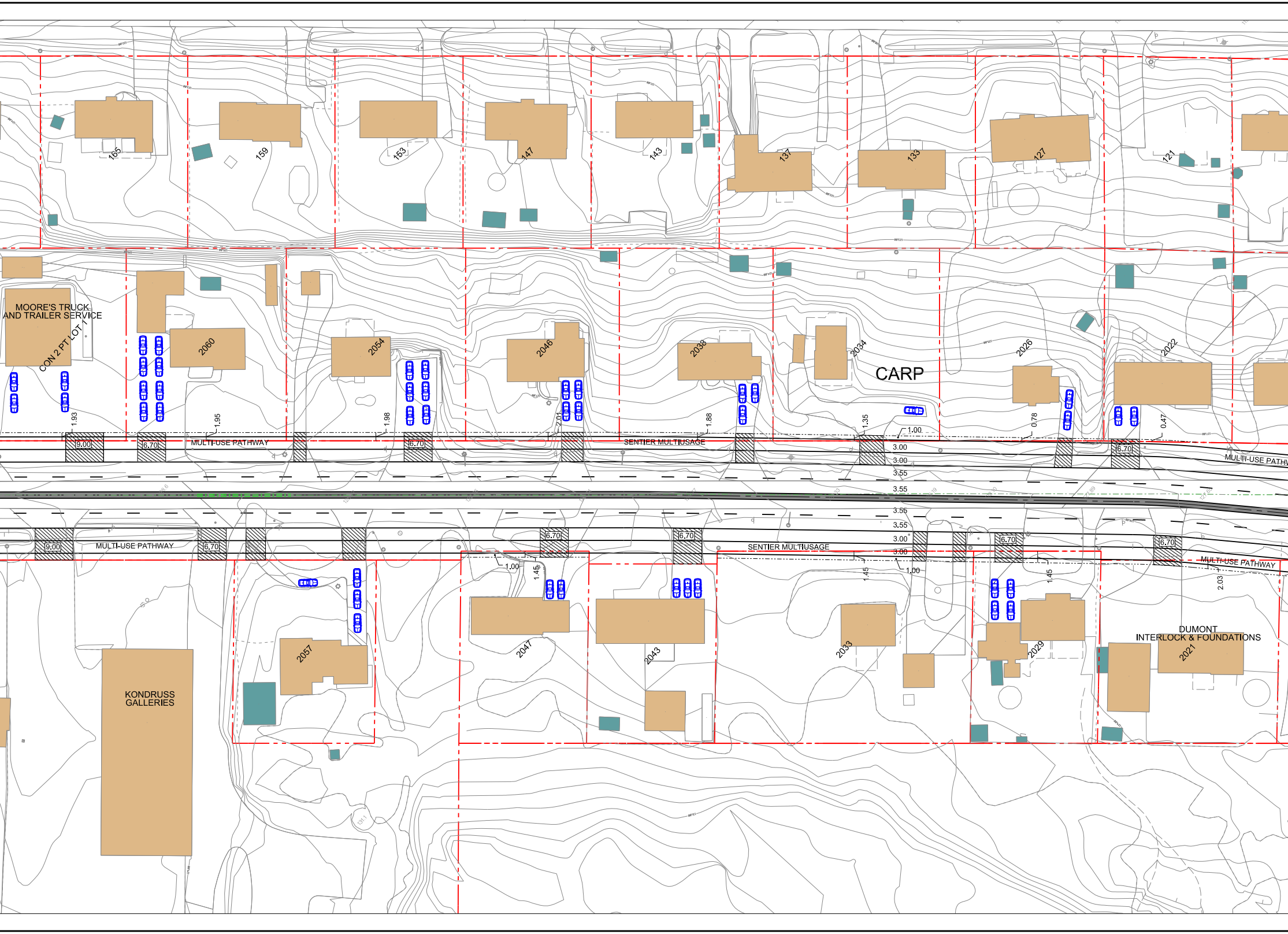
165
159
153
147
143
137
133
127
121
MOORE'S TRUCK AND TRAILER SERVICE
CON 2 PT LOT 1
2060
2054
2046
2038
2034
CARP
2026
2022
1.93
1.95
1.98
2.01
1.88
1.35
1.00
0.78
0.47
9.00
6.70
MULTI-USE PATHWAY
6.70
6.70
SENTIER MULTIUSAGE
3.00
3.00
3.55
3.55
6.70
MULTI-USE PATHWAY
3.55
3.55
3.00
3.00
9.00
MULTI-USE PATHWAY
6.70
6.70
6.70
SENTIER MULTIUSAGE
6.70
6.70
MULTI-USE PATHWAY
1.00
1.45
1.45
1.00
1.45
2.03
2057
2047
2043
2033
2029
DUMONT INTERLOCK & FOUNDATIONS
2021
KONDRUSS GALLERIES

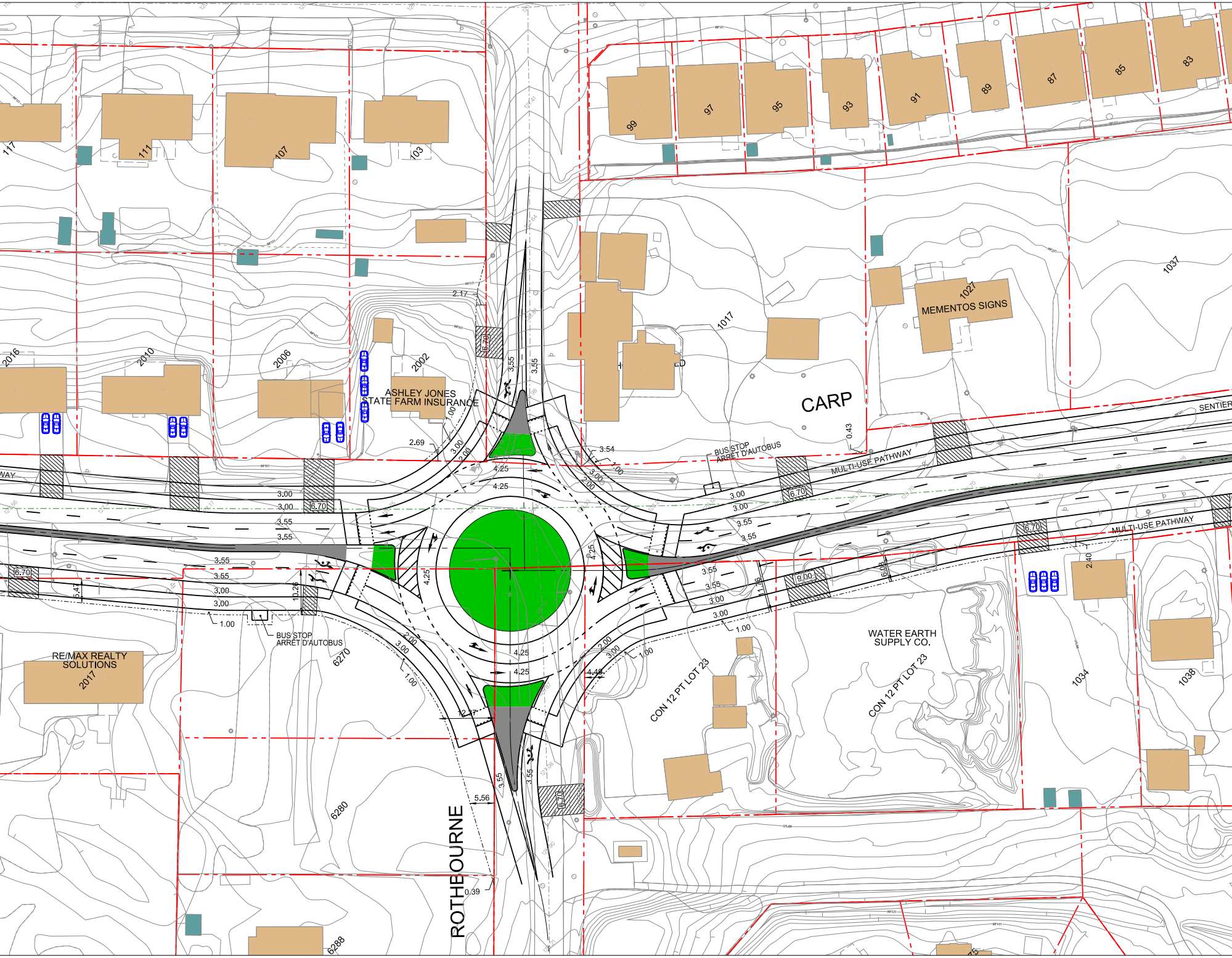
CARP
ROTHBOURNE
MULTI-USE PATHWAY
MULTI-USE PATHWAY
SENTIER
BUS STOP
ARRET D'AUTOBUS
BUS STOP
ARRET D'AUTOBUS
ASHLEY JONES
STATE FARM INSURANCE
MEMENTOS SIGNS
RE/MAX REALTY
SOLUTIONS
WATER EARTH
SUPPLY CO.
CON 12 PT LOT 23
CON 12 PT LOT 23
117
111
107
103
99
97
95
93
91
89
87
85
83
2016
2010
2006
2002
1017
1027
1037
2017
6270
6280
6288
1034
1038
6.70
6.70
6.70
6.70
6.70
6.70
6.70
9.00
3.55
3.55
3.55
3.55
3.00
3.00
4.25
4.25
4.25
4.25
2.00
1.00
2.17
2.69
3.54
0.43
10.26
5.47
11.76
6.08
2.40
4.49
12.37
5.56
0.39

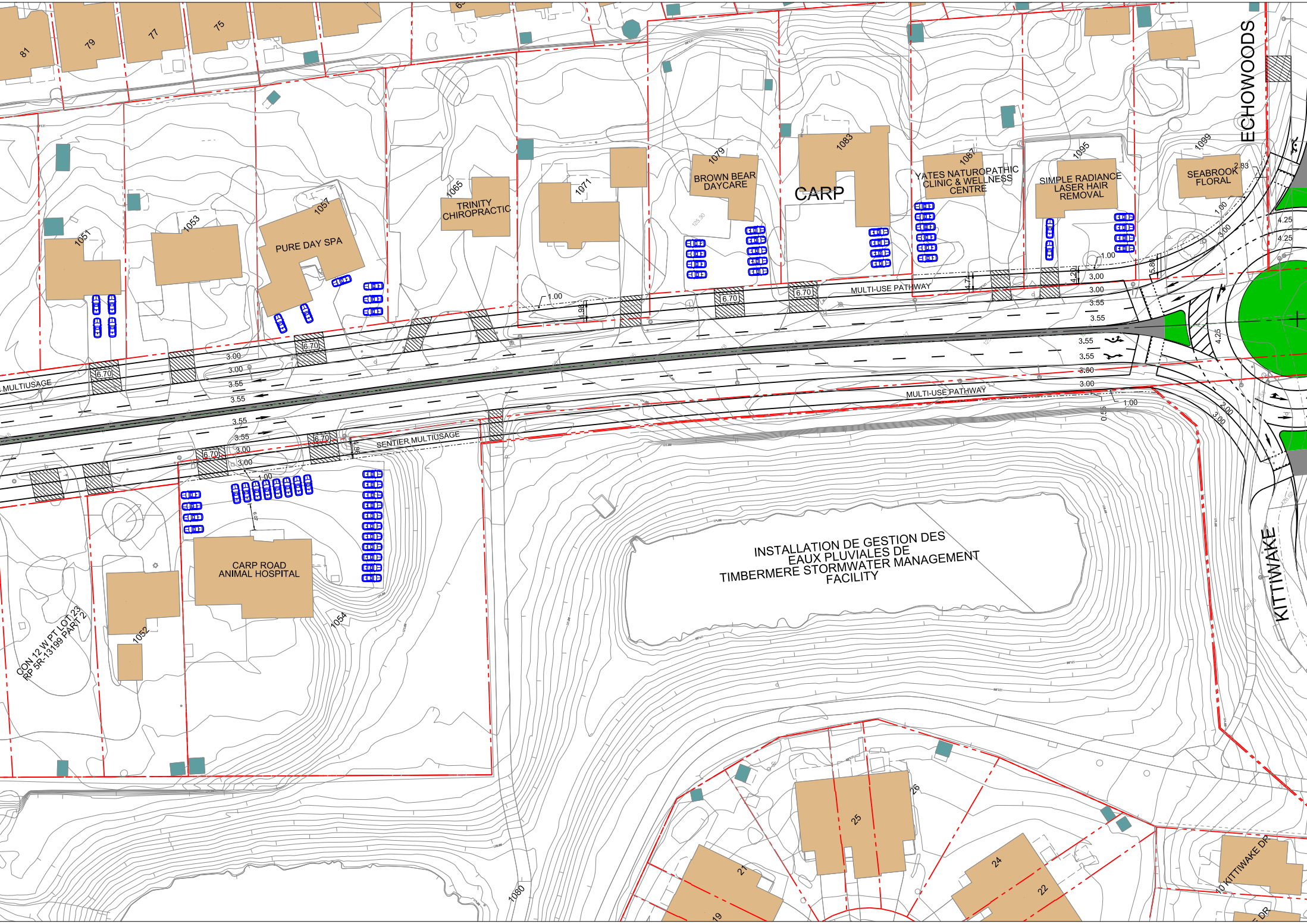
81
79
77
75
1051
1053
1057
PURE DAY SPA
1065
TRINITY CHIROPRACTIC
1071
1079
BROWN BEAR DAYCARE
1083
CARP
1087
YATES NATUROPATHIC CLINIC & WELLNESS CENTRE
1095
SIMPLE RADIANCE LASER HAIR REMOVAL
1099
SEABROOK FLORAL
ECHOWOODS
KITTIWAKE
MULTI-USE PATHWAY
MULTIUSAGE
SENTIER MULTIUSAGE
6.70
3.00
3.55
1.00
4.25
5.80
4.20
2.83
0.55
CARP ROAD ANIMAL HOSPITAL
1052
1054
1080
CON 12 W PT LOT 23 RP 5R-13199 PART 2
INSTALLATION DE GESTION DES EAUX PLUVIALES DE TIMBERMERE STORMWATER MANAGEMENT FACILITY
19
21
22
24
25
26
10 KITTIWAKE DR

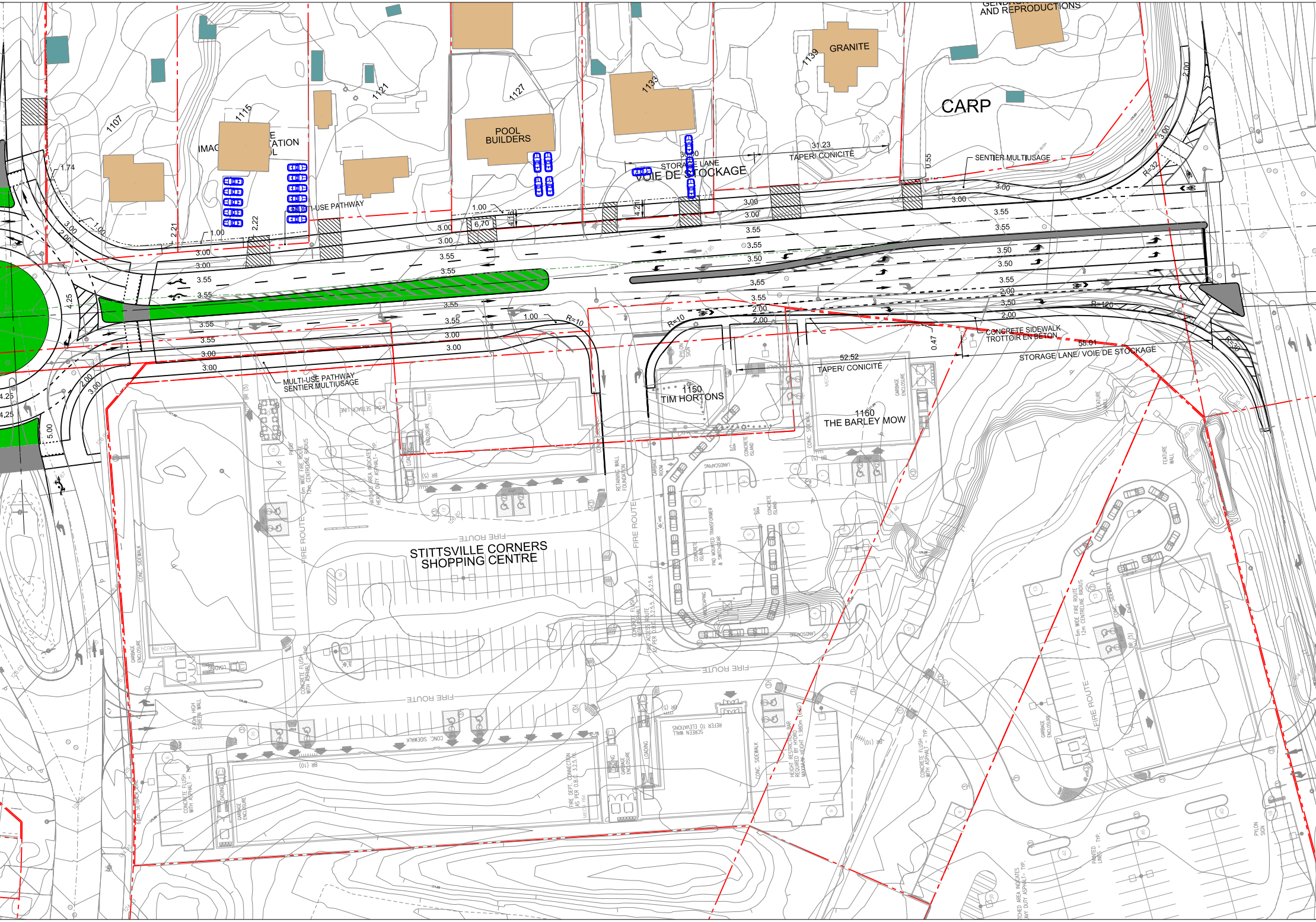
AND REPRODUCTIONS
GRANITE
CARP
1107
1115
1121
1127
1133
1139
POOL BUILDERS
STORAGE LANE
VOIE DE STOCKAGE
TAPER/ CONICITÉ
31.23
SENTIER MULTIUSAGE
MULTI-USE PATHWAY
R=32
R=10
R=120
R=30
CONCRETE SIDEWALK
TROTTOIR EN BÉTON
58.01
STORAGE LANE/ VOIE DE STOCKAGE
52.52
TAPER/ CONICITÉ
1150
TIM HORTONS
1160
THE BARLEY MOW
MULTI-USE PATHWAY
SENTIER MULTIUSAGE
STITTSVILLE CORNERS
SHOPPING CENTRE
FIRE ROUTE
CONC. SIDEWALK
GARBAGE ENCLOSURE
LOADING
SCREEN WALL
REFER TO ELEVATIONS
LANDSCAPING
CONCRETE ISLAND
PAD MOUNTED TRANSFORMER & SWITCHGEAR
RETAINING WALL FOUNDATION
FEATURE WALL
PYLON SIGN
CONCRETE FLUSH WITH ASPHALT - TYP.
6m WIDE FIRE ROUTE 12m CENTRELINE RADIUS
HEIGHT RESTRICTION BAR REQUIRED BY HYDRO
FIRE DEPT. CONNECTION AS PER O.B.C. 3.2.5.16.
PAINTED LINES - TYP.
3.00
3.55
3.50
2.00
1.00
1.74
2.21
2.22
4.25
5.00
6.70
0.55
0.47

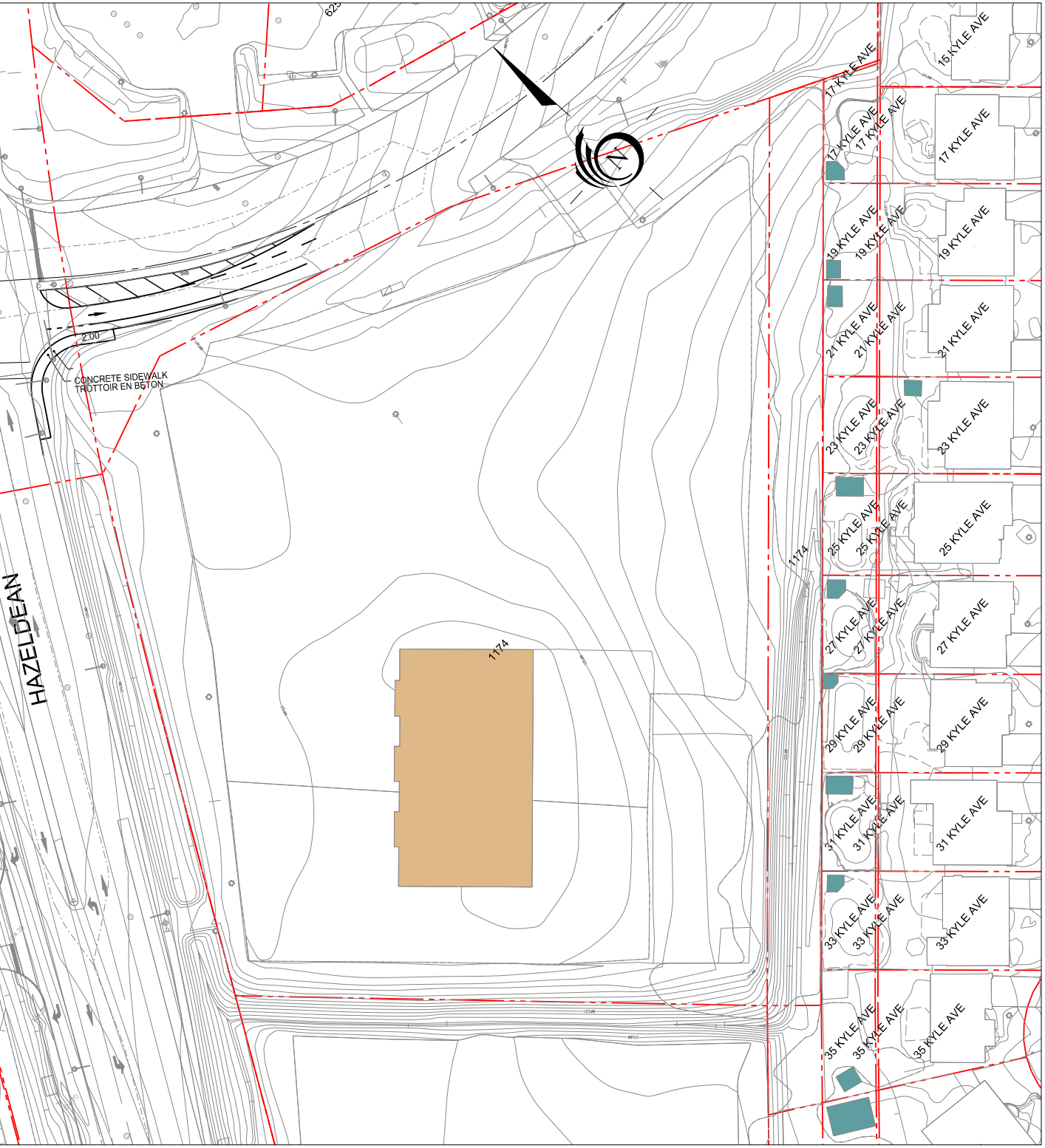
623
17 KYLE AVE
15 KYLE AVE
17 KYLE AVE
17 KYLE AVE
17 KYLE AVE
19 KYLE AVE
19 KYLE AVE
19 KYLE AVE
21 KYLE AVE
21 KYLE AVE
21 KYLE AVE
23 KYLE AVE
23 KYLE AVE
23 KYLE AVE
25 KYLE AVE
25 KYLE AVE
25 KYLE AVE
27 KYLE AVE
27 KYLE AVE
27 KYLE AVE
29 KYLE AVE
29 KYLE AVE
29 KYLE AVE
31 KYLE AVE
31 KYLE AVE
31 KYLE AVE
33 KYLE AVE
33 KYLE AVE
33 KYLE AVE
35 KYLE AVE
35 KYLE AVE
35 KYLE AVE
2.00
CONCRETE SIDEWALK
TROTTOIR EN BETON
HAZELDEAN
1174
1174
N

CARP ROAD WIDENIN
ASSESSME
ÉVALUATION ENVI
DE L'ÉLARGISSEMEN

PRELIMINARY PRE
OFF-ROAD BIKE FACIL

CONCEPT PRÉLIM
PISTE CYCLABLE E
(CARREFOUR

LEGEND / LÉGENDE

- - · - PROPERTY LINE / LIMITE DE PROPRIÉTÉ
- —— APPROVED SHORT TERM MODIFICATIONS / MODIFICATIONS DE LA ROU
- ○ ✲ —○ UTILITY POLES / POTEAUX DES SERVICES PUBLICS
- 🟩 GRASSED MEDIAN/ TERRE-PLEIN DE GAZON
- ⬛ CONCRETE MEDIAN/ TERRE-PLEIN DE BÉTON
- ▦ TRUCK APRON/ TABLIER POUR CAMION
- ▨ DRIVEWAY/ ENTRÉE

0m 5 10 20 50

FOR INFORMATION ONLY
POUR INFORMATION SEULEMENT
Feb. 19, 14

IG ENVIRONMENTAL
NT STUDY
RONNEMENTALE
T DU CHEMIN CARP

EFERRED DESIGN
LITY (ROUNDABOUT)

INAIRE PRÉFÉRÉ
EN SITE PROPRE
GIRATOIRE)

UTE À COURT TERME APPROUVÉS

tawa

Delcan