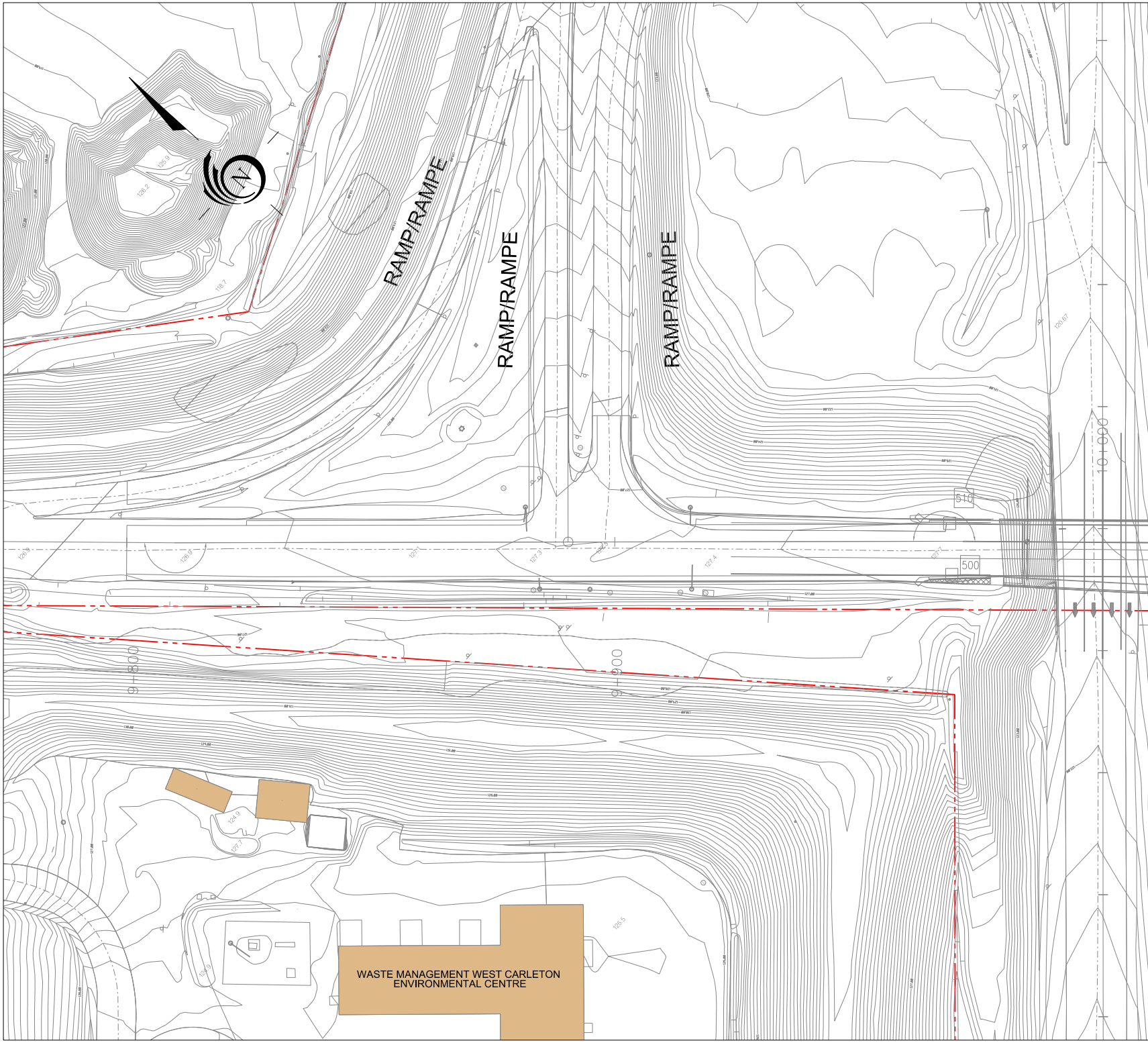
RAMP/RAMPE
RAMP/RAMPE
RAMP/RAMPE
126.2
125.9
118.7
120.67
510
500
10+000
126.9
127.1
127.3
127.4
124.9
127.7
125.5
WASTE MANAGEMENT WEST CARLETON
ENVIRONMENTAL CENTRE

Consultant's Information: H:\ISO\TO3140\TOB\DWGS\01-Functional\TO3140TOB-RP01-OVERALL-ROW-33.2-Alt #4.Dgn

Last Saved: 19/02/2014 1:21:09 PM

Plot Date: 20/02/2014 12:57:52 PM

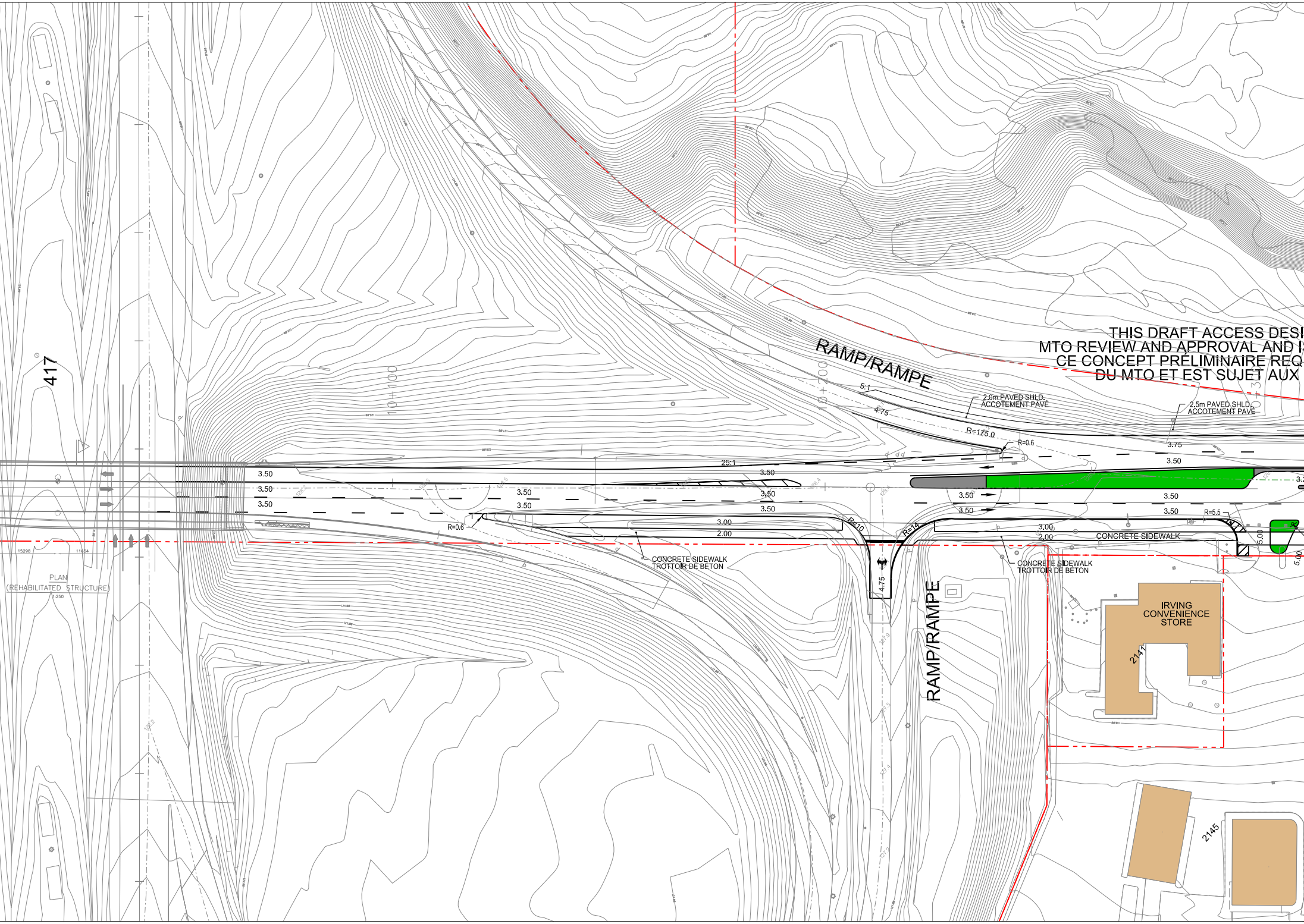

417
PLAN
(REHABILITATED STRUCTURE)
1:250
RAMP/RAMPE
RAMP/RAMPE
10+100
10+200
5:1
4.75
2.0m PAVED SHLD.
ACCOTEMENT PAVÉ
2.5m PAVED SHLD.
ACCOTEMENT PAVÉ
R=175.0
R=0.6
3.75
25:1
3.50
3.50
3.50
3.50
3.50
3.50
3.50
3.50
3.50
3.50
3.50
3.50
3.50
3.50
R=0.6
3.00
2.00
R=10
R=14
4.75
3.00
2.00
R=5.5
5.00
5.00
CONCRETE SIDEWALK
TROTTOIR DE BÉTON
CONCRETE SIDEWALK
TROTTOIR DE BÉTON
CONCRETE SIDEWALK
IRVING
CONVENIENCE
STORE
2141
2145
15298
11654

THIS DRAFT ACCESS DESI
MTO REVIEW AND APPROVAL AND I
CE CONCEPT PRÉLIMINAIRE REQ
DU MTO ET EST SUJET AUX

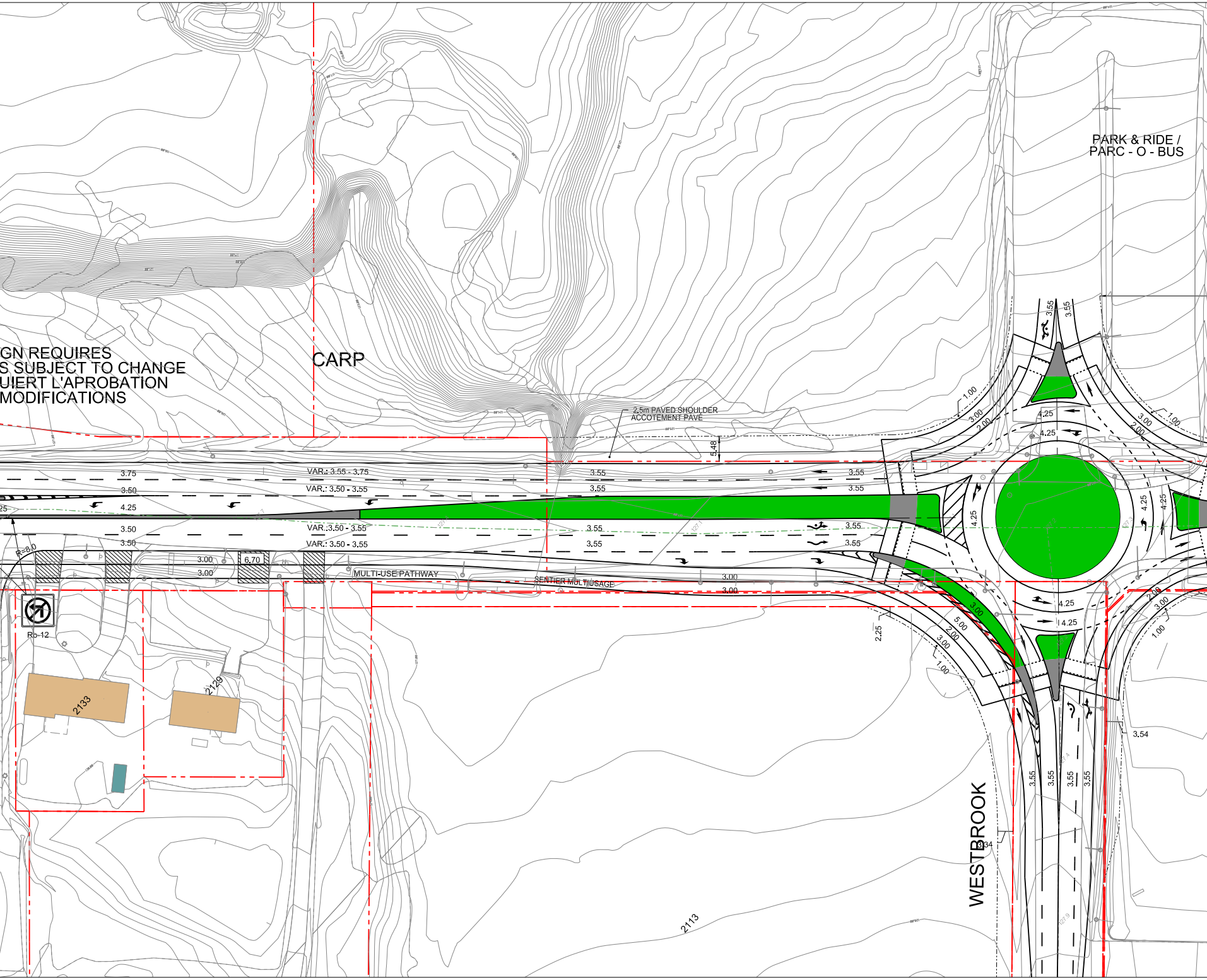
GN REQUIRES
S SUBJECT TO CHANGE
UIERT L'APROBATION
MODIFICATIONS
CARP
PARK & RIDE /
PARC - O - BUS
2.5m PAVED SHOULDER
ACCOTEMENT PAVE
5.48
3.75
3.50
4.25
3.50
3.50
VAR.: 3.55 - 3.75
VAR.: 3.50 - 3.55
VAR.:3.50 - 3.55
VAR.: 3.50 - 3.55
3.55
3.55
3.55
3.55
3.55
3.55
3.55
3.55
R=8.0
3.00
3.00
6.70
MULTI-USE PATHWAY
SENTIER MULTIUSAGE
3.00
3.00
Rb-12
2133
2129
2113
2.25
1.00
3.00
2.00
4.25
4.25
4.25
4.25
1.90
3.00
2.00
4.25
4.25
3.00
5.00
2.00
3.00
1.00
4.25
4.25
2.00
3.00
1.00
3.54
3.55
3.55
3.55
3.55
3.55
3.55
3.34
WESTBROOK

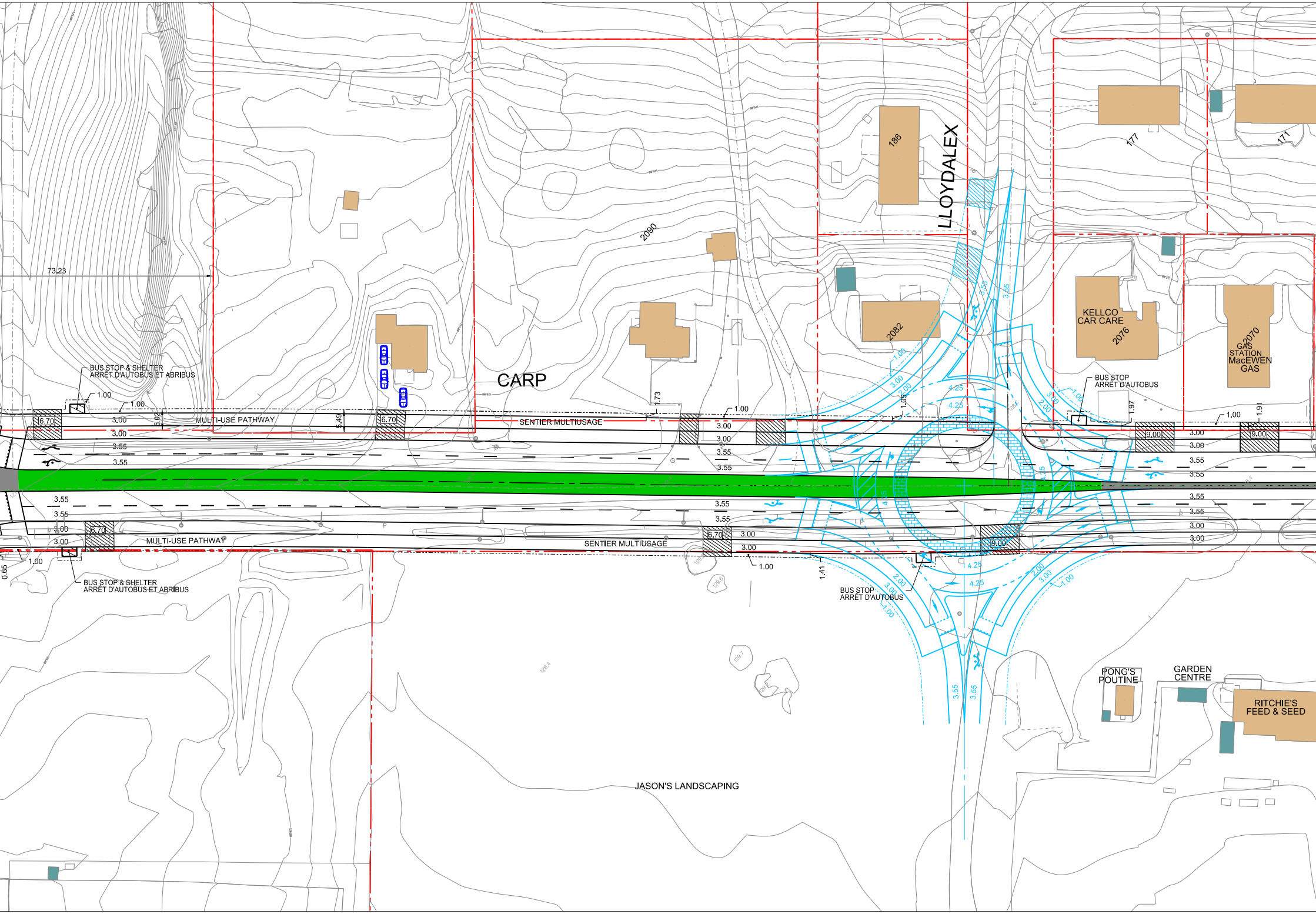
73.23
BUS STOP & SHELTER
ARRÊT D'AUTOBUS ET ABRIBUS
1.00
6.70
3.00
3.55
MULTI-USE PATHWAY
SENTIER MULTIUSAGE
5.02
5.49
CARP
2090
1.73
186
LLOYDALEX
2082
177
171
KELLCO
CAR CARE
2076
2070
GAS
STATION
MacEWEN
GAS
BUS STOP
ARRÊT D'AUTOBUS
1.05
1.97
1.91
4.25
2.00
9.00
0.65
1.41
PONG'S
POUTINE
GARDEN
CENTRE
RITCHIE'S
FEED & SEED
JASON'S LANDSCAPING

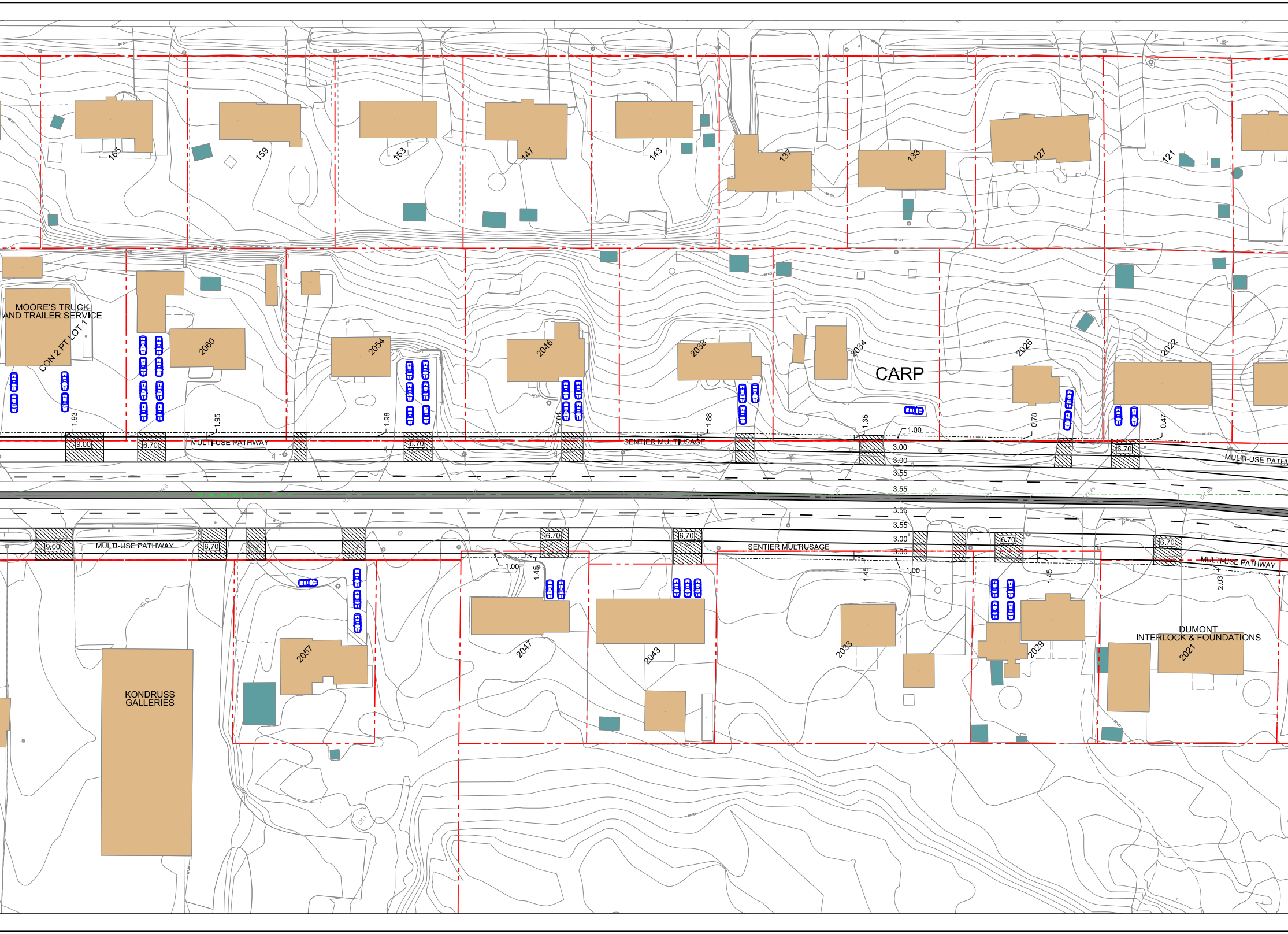
165
159
153
147
143
137
133
127
121
MOORE'S TRUCK
AND TRAILER SERVICE
CON 2 PT LOT 1
2060
2054
2046
2038
2034
CARP
2026
2022
1.93
1.95
1.98
2.01
1.88
1.35
1.00
0.78
0.47
9.00
6.70
MULTI-USE PATHWAY
6.70
SENTIER MULTIUSAGE
6.70
MULTI-USE PATHWAY
3.00
3.00
3.55
3.55
3.55
3.55
3.00
3.00
9.00
MULTI-USE PATHWAY
6.70
6.70
6.70
SENTIER MULTIUSAGE
6.70
6.70
MULTI-USE PATHWAY
1.00
1.45
1.45
1.00
1.45
2.03
2057
2047
2043
2033
2029
2021
KONDRUSS
GALLERIES
DUMONT
INTERLOCK & FOUNDATIONS

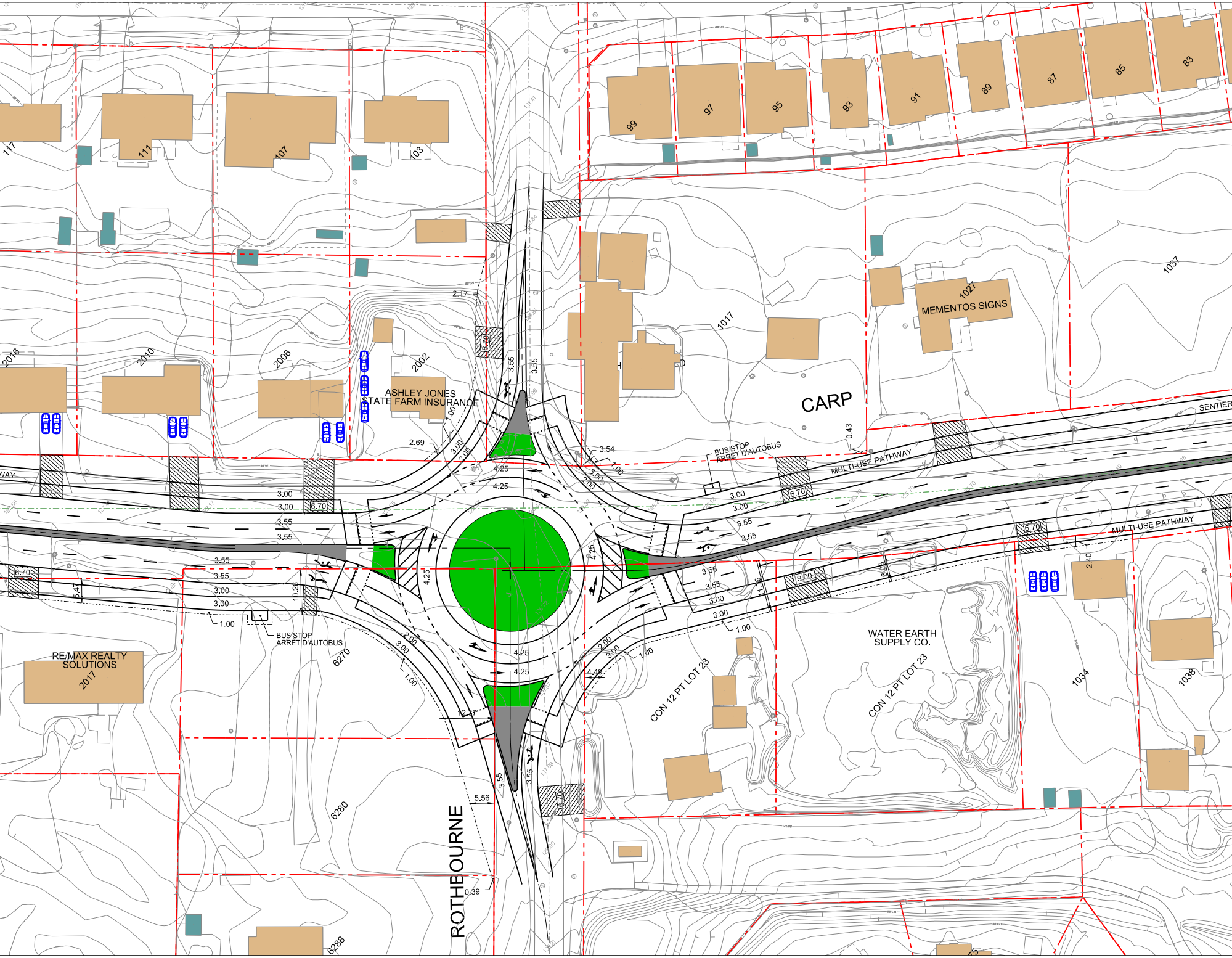
CARP
ROTHBOURNE
SENTIER
MULTI-USE PATHWAY
MULTI-USE PATHWAY
BUS STOP
ARRET D'AUTOBUS
BUS STOP
ARRET D'AUTOBUS
MEMENTOS SIGNS
1027
1037
1017
ASHLEY JONES
STATE FARM INSURANCE
2002
2006
2010
2016
RE/MAX REALTY
SOLUTIONS
2017
6270
6280
6288
WATER EARTH
SUPPLY CO.
CON 12 PT LOT 23
CON 12 PT LOT 23
1034
1038
117
111
107
103
99
97
95
93
91
89
87
85
83
6.70
3.55
3.00
4.25
2.00
1.00
2.17
2.69
3.54
0.43
5.47
10.26
9.00
6.08
2.40
4.49
12.37
5.56
0.39
WAY

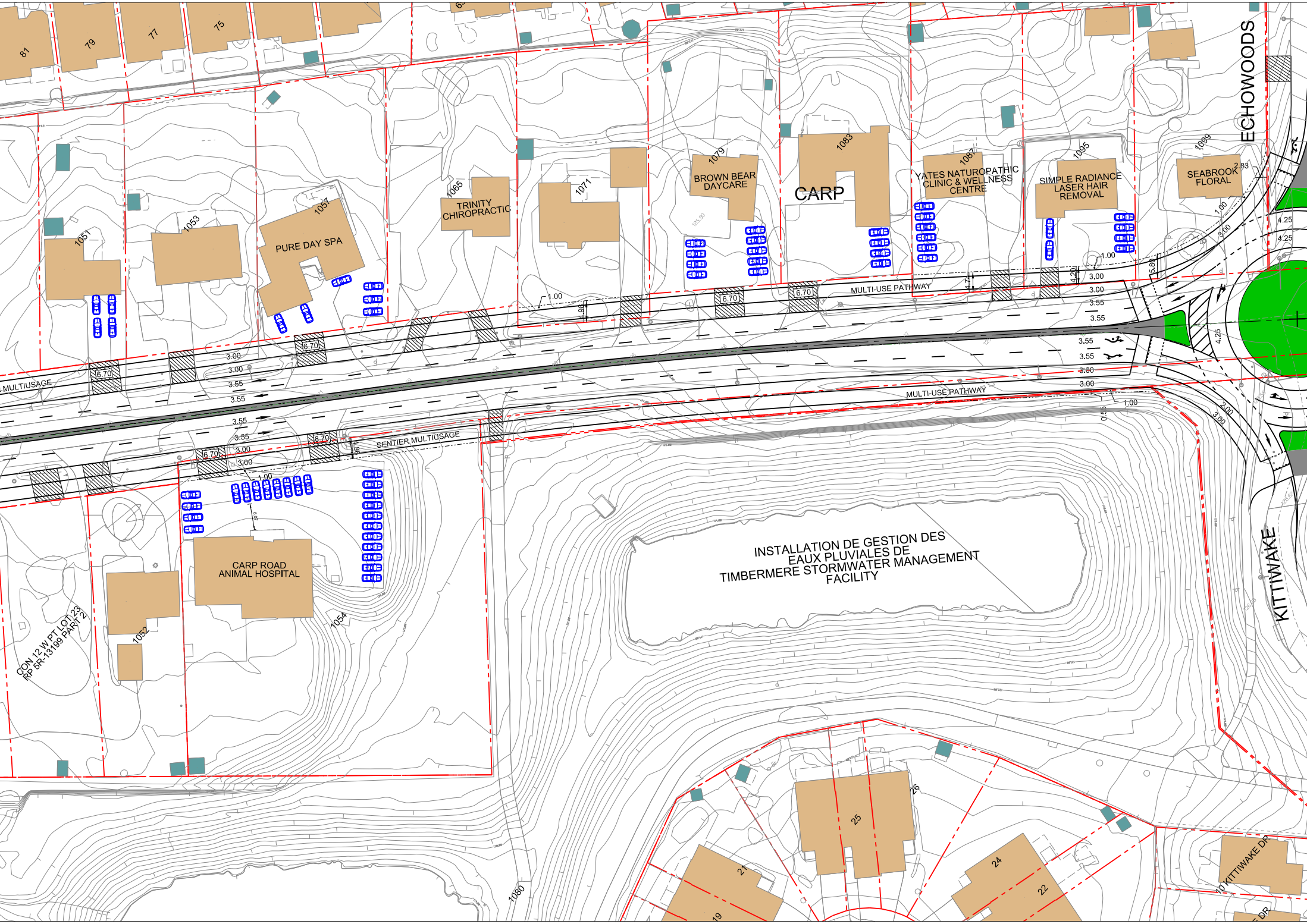
81
79
77
75
1051
1053
1057
PURE DAY SPA
1065
TRINITY CHIROPRACTIC
1071
1079
BROWN BEAR DAYCARE
1083
CARP
1087
YATES NATUROPATHIC CLINIC & WELLNESS CENTRE
1095
SIMPLE RADIANCE LASER HAIR REMOVAL
1099
SEABROOK FLORAL
ECHOWOODS
KITTIWAKE
MULTIUSAGE
MULTI-USE PATHWAY
SENTIER MULTIUSAGE
6.70
3.00
3.55
4.25
4.20
5.80
2.83
1.00
2.00
0.55
CARP ROAD ANIMAL HOSPITAL
1052
1054
1080
CON 12 W PT LOT 23 RP 5R-13199 PART 2
INSTALLATION DE GESTION DES EAUX PLUVIALES DE TIMBERMERE STORMWATER MANAGEMENT FACILITY
19
21
22
24
25
26
10 KITTIWAKE DR

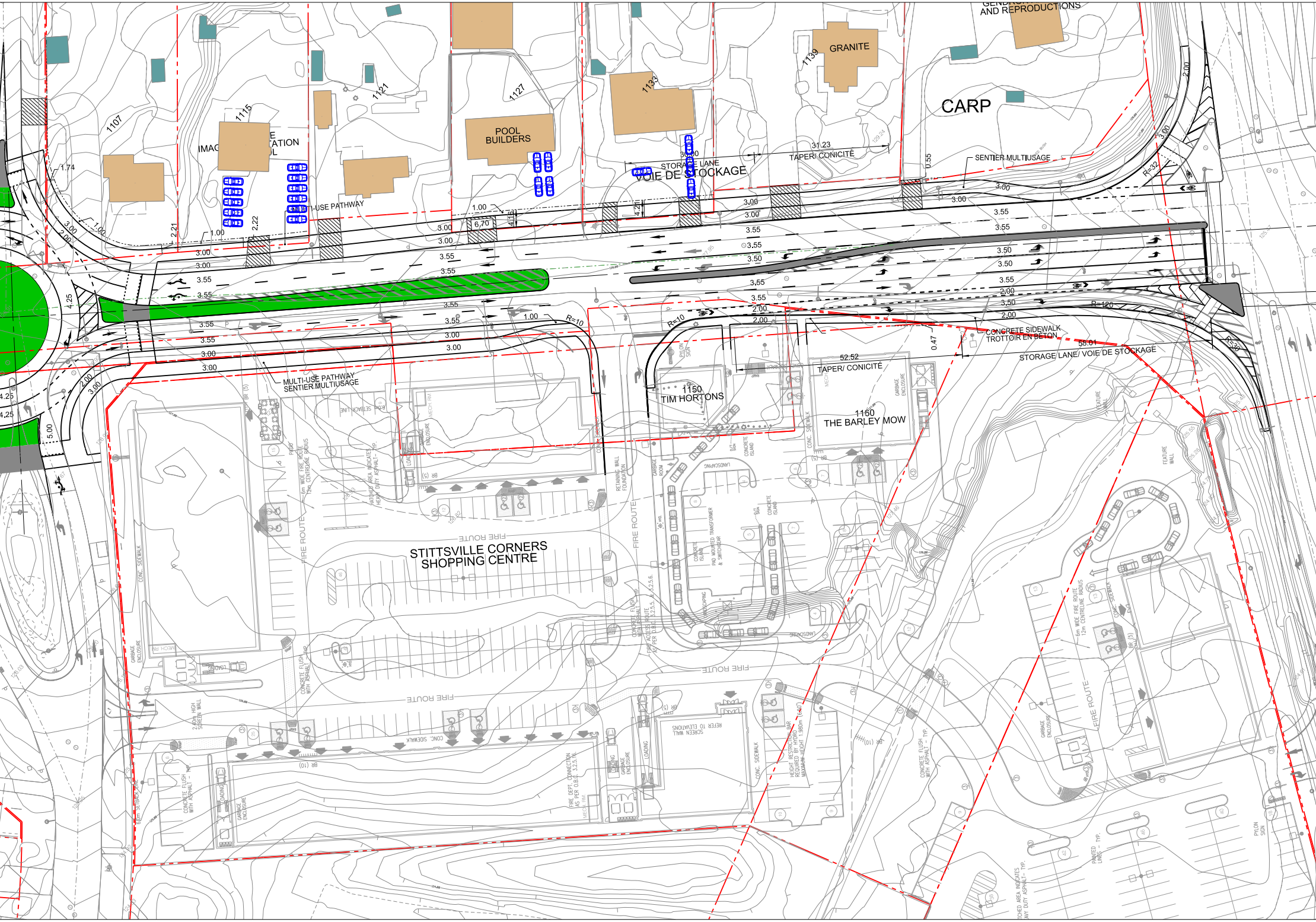
CARP
GRANITE
AND REPRODUCTIONS
1107
1115
1121
1127
1133
1139
POOL BUILDERS
STORAGE LANE
VOIE DE STOCKAGE
TAPER/ CONICITÉ
31.23
30.00
SENTIER MULTIUSAGE
MULTI-USE PATHWAY
SENTIER MULTIUSAGE
CONCRETE SIDEWALK
TROTTOIR EN BETON
58.01
STORAGE LANE/ VOIE DE STOCKAGE
52.52
TAPER/ CONICITÉ
1150
TIM HORTONS
1160
THE BARLEY MOW
STITTSVILLE CORNERS
SHOPPING CENTRE
FIRE ROUTE
R=10
R=120
R=32
R=30
1.74
1.00
2.21
2.22
6.70
4.21
0.55
0.47
3.00
3.55
3.50
2.00
4.25
5.00
PYLON SIGN
GARBAGE ENCLOSURE
MECH RM
LANDSCAPING
CONCRETE ISLAND
CONC. SIDEWALK
RETAINING WALL FOUNDATION
FEATURE WALL
CONCRETE FLUSH WITH ASPHALT - TYP.
PAD MOUNTED TRANSFORMER & SWITCHGEAR
HATCHED AREA INDICATES HEAVY DUTY ASPHALT - TYP.
6m WIDE FIRE ROUTE 12m CENTRELINE RADIUS
FIRE ACCESS ROUTE AS PER O.B.C. 3.2.5.6.
FIRE DEPT. CONNECTION AS PER O.B.C. 3.2.5.16.
SCREEN WALL
REFER TO ELEVATIONS
2.40m HIGH SCREEN WALL
LOADING
BR (10)
BR (5)
HEIGHT RESTRICTION BAR REQUIRED BY HYDRO MAXIMUM HEIGHT 3.90m (±0.40)
PAINTED LINES - TYP.
6.0m SETBACK LINE

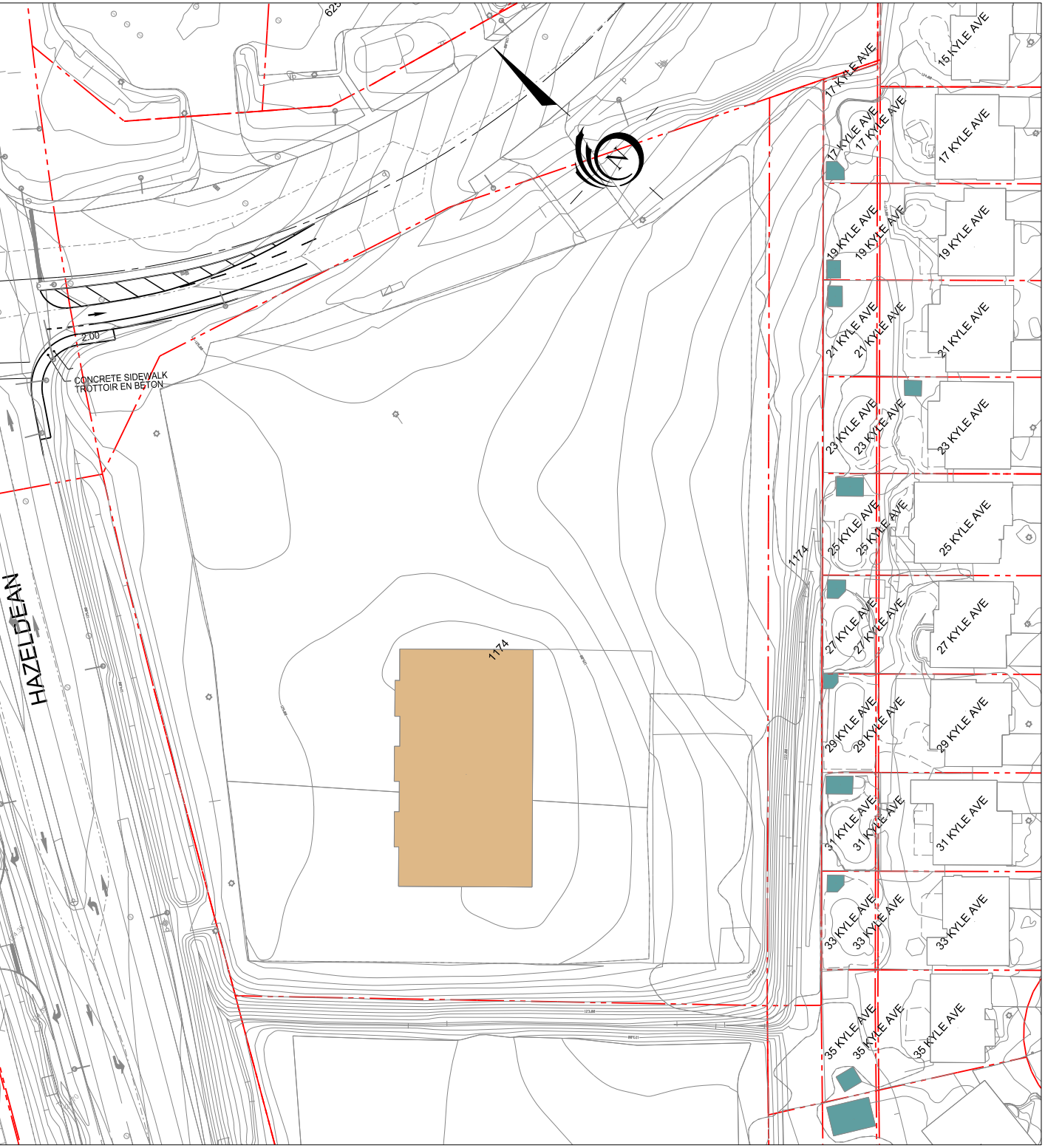
623
2.00
CONCRETE SIDEWALK
TROTTOIR EN BETON
HAZELDEAN
1174
1174
15 KYLE AVE
17 KYLE AVE
17 KYLE AVE
17 KYLE AVE
17 KYLE AVE
19 KYLE AVE
19 KYLE AVE
19 KYLE AVE
21 KYLE AVE
21 KYLE AVE
21 KYLE AVE
23 KYLE AVE
23 KYLE AVE
23 KYLE AVE
25 KYLE AVE
25 KYLE AVE
25 KYLE AVE
27 KYLE AVE
27 KYLE AVE
27 KYLE AVE
29 KYLE AVE
29 KYLE AVE
29 KYLE AVE
31 KYLE AVE
31 KYLE AVE
31 KYLE AVE
33 KYLE AVE
33 KYLE AVE
33 KYLE AVE
35 KYLE AVE
35 KYLE AVE
35 KYLE AVE

CARP ROAD WIDENIN
ASSESSME
ÉVALUATION ENVI
DE L'ÉLARGISSEMEN

PRELIMINARY PRE
OFF-ROAD BIKE FACIL

CONCEPT PRÉLIM
PISTE CYCLABLE E
(CARREFOUR

LEGEND / LÉGENDE

- — - — PROPERTY LINE / LIMITE DE PROPRIÉTÉ
- —— APPROVED SHORT TERM MODIFICATIONS / MODIFICATIONS DE LA ROU
- ○ ✲ —○ UTILITY POLES / POTEAUX DES SERVICES PUBLICS
- 🟩 GRASSED MEDIAN/ TERRE-PLEIN DE GAZON
- ■ CONCRETE MEDIAN/ TERRE-PLEIN DE BÉTON
- ▦ TRUCK APRON/ TABLIER POUR CAMION
- ▨ DRIVEWAY/ ENTRÉE

0m 5 10 20 50

FOR INFORMATION ONLY
POUR INFORMATION SEULEMENT
Feb. 19, 14

IG ENVIRONMENTAL
NT STUDY
RONNEMENTALE
T DU CHEMIN CARP

EFERRED DESIGN
LITY (ROUNDABOUT)

INAIRE PRÉFÉRÉ
EN SITE PROPRE
GIRATOIRE)

UTE À COURT TERME APPROUVÉS

tawa

Delcan