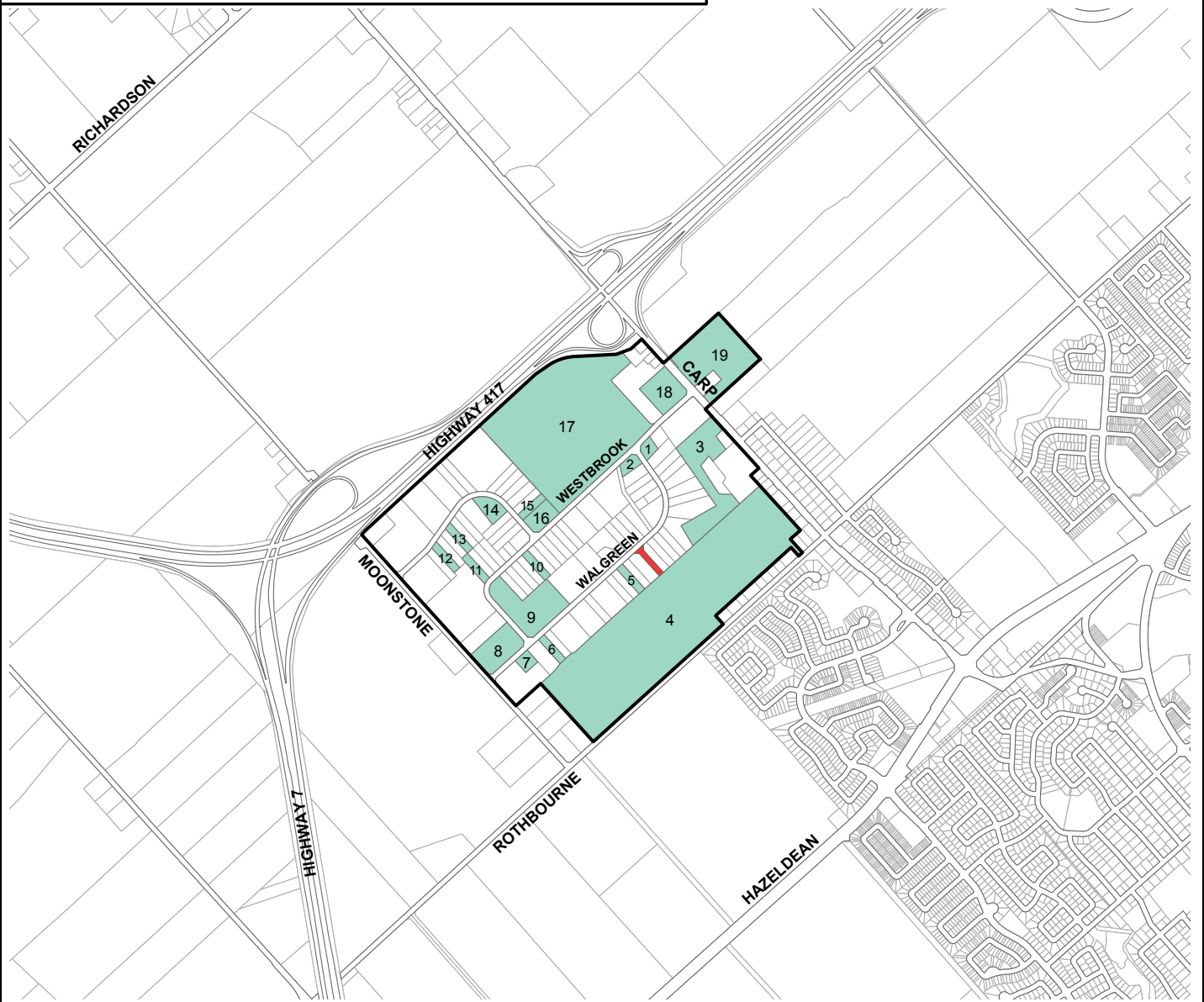


- 101 A.G Reed Industrial Area
- 102 Carp Road Corridor Rural Employment Area
- 103 Carp Airport Industrial Area
- 104 Ashton Industrial Area
- 105 Westwood Industrial Area
- 106 Richmond Industrial Area
- 107 Moodie Drive Industrial Area
- 108 Jordel Agri-Industrial Commercial Park
- 109 South Gloucester Industrial Area
- 110 Gordon McKeown Industrial Area
- 111 Highway 31-South Greely Industrial Area
- 112 IndCum Industrial Area
- 113 Vars Business Park
- 114 Vars Cement


Rural Industrial Areas Key Map

101. A.G.Reed Industrial Area



101. A.G. Reed Industrial Area						Total Area: 159.0 ha	48.5% Built
Parcel	Area (ha)	Area (ac)	Net / Gross	Net ha	Expansion	Owner	
1	0.4	0.9	N	0.4		POPOVICH ANN LOUISE	
2	0.4	1.0	N	0.4		POIRIER CLOVIS GUILLAUME	
3	4.5	11.0	N	4.5		QUEENSWAY WEST INDUSTRIAL	
4	33.8	83.6	G	28.7		2082285 ONTARIO INC	
5	0.4	1.0	N	0.4		GIAMBERARDINO PAUL RICHARD	
6	0.4	0.9	N	0.4		PRODUCTION CASE COMPANY	
7	0.4	1.0	N	0.4		2312722 ONTARIO INC	
8	2.2	5.4	N	2.2		1414667 ONTARIO INC	
9	3.9	9.5	N	3.9		OZ OPTICS LIMITED	
10	0.4	1.0	N	0.4		882761 ONTARIO LTD	
11	0.4	1.0	N	0.4		NELSON MARK	
12	0.4	1.0	N	0.4		LYN HURST HOLDINGS INC	
13	0.4	1.0	N	0.4		FERRANTE CRISTOFORO	
14	0.8	1.9	N	0.8		661623 ONTARIO INC/126 WILLOWLEA SELF STORAGE	
15	0.4	0.9	N	0.4		BROWN PETER WALLACE A	
16	1.0	2.4	N	1.0		BROWN PETER WALLACE A	
17	23.8	58.8	G	20.2		REED ALBERT GEORGE	
18	1.9	4.6	N	1.9		J LAURYSIN INVESTMENTS INC	
19	6.0	14.7	G	5.1		OTTAWA CITY	
Total	81.7	201.8		72.1	0.0		

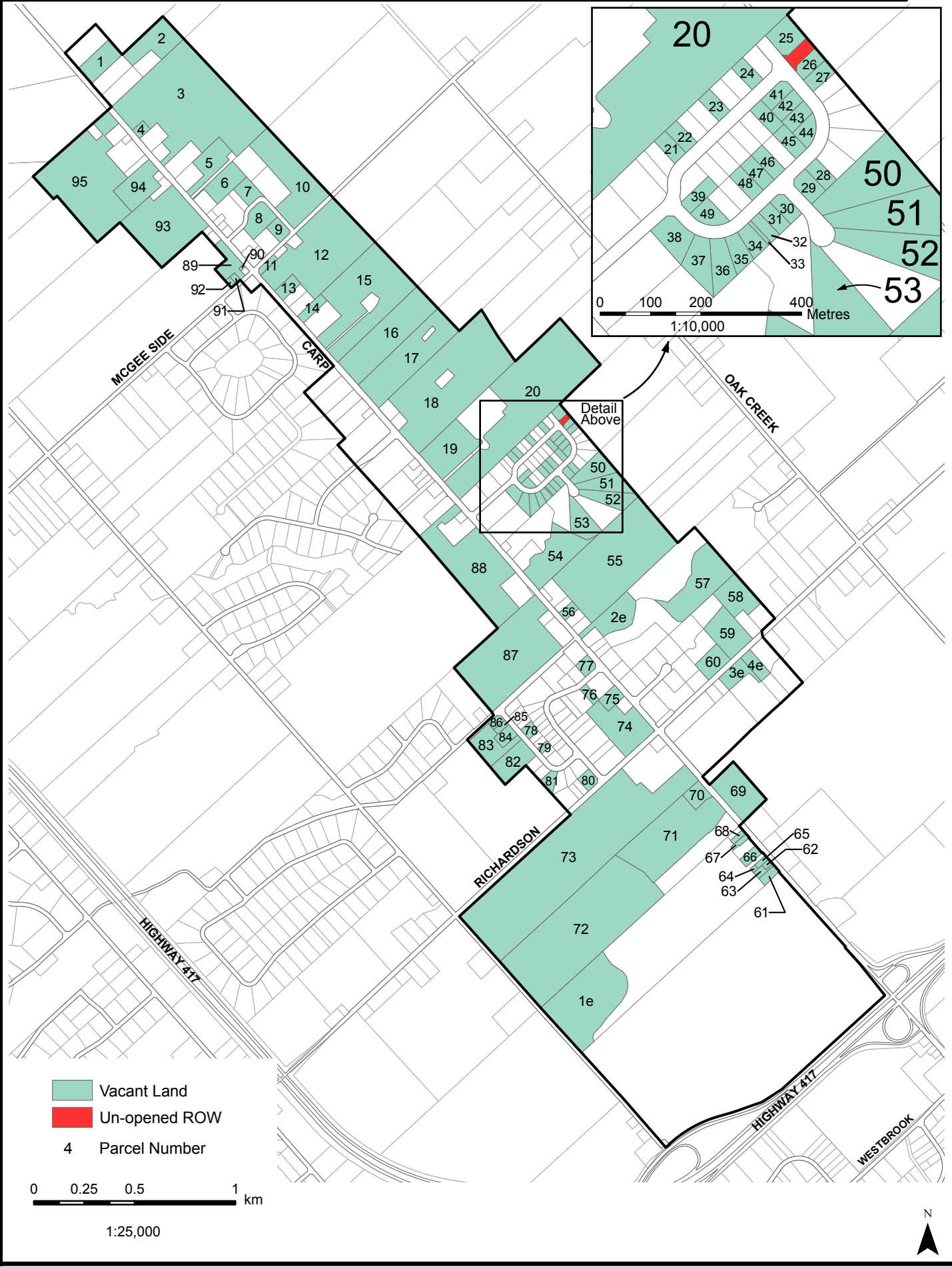
Vacant Land
 Un-opened ROW
 4 Parcel Number



1:25,000



102. Carp Road Corridor Rural Employment Area



102. Carp Road Corridor Rural Employment Area

102. Carp Road Corridor Rural Employment Area					Total Area: 663.9 ha	47.7% Built
Parcel	Area (ha)	Area (ac)	Net / Gross	Net ha	Expansion	Owner
1	2.1	5.2	N	2.1		MION JOHN
2	3.3	8.2	N	3.3		TREMBLING ASPEN LIMITED
3	23.0	56.9	G	19.6		GALE ALLAN ALBERT
4	0.4	1.0	N	0.4		ALBERT ALAN GALE
5	2.4	6.0	N	2.4		S & A REALTY LIMITED
6	2.1	5.2	N	2.1		WEEDMARK ALTON D
7	1.0	2.6	N	1.0		6462651 CANADA INC
8	1.7	4.2	N	1.7		SENSTAR-STELLAR CORPORATION
9	0.8	1.9	N	0.8		PRI-TEC LTD
10	7.5	18.6	G	6.4		PINECREST CEMETERY CO LTD
11	0.3	0.8	N	0.3		RECTOR AND WARDENS OF CHRIST
12	13.2	32.5	G	11.2		ACRES PEARL ELIZABETH
13	0.8	1.9	N	0.8		7636261 CANADA INC
14	0.7	1.8	N	0.7		WINK WAYNE
15	13.2	32.6	G	11.2		NO OWNER SPECIFIED
16	8.2	20.4	G	7.0		DOWNEY MARK
17	8.3	20.4	G	7.0		DOWNEY SEAN
18	19.2	47.5	G	16.3		GLASGOW BARBARA
19	4.6	11.3	N	4.6		LEE VALLEY HOLDINGS LIMITED
20	20.9	51.8	G	17.8		LEE VALLEY HOLDINGS LIMITED
21	0.2	0.5	N	0.2		LYNES GORDON GREGORY
22	0.2	0.4	N	0.2		G L VENTURES INC
23	0.2	0.4	N	0.2		SANTELLA FILOMENA
24	0.2	0.4	N	0.2		AMSTED DEVELOPMENTS LTD
25	0.4	0.9	N	0.4		CALARCO FIORE
26	0.2	0.4	N	0.2		SCOTT DAVID
27	0.2	0.5	N	0.2		KROGAN JEFFREY
28	0.2	0.5	N	0.2		BRICKSTONE HOLDINGS INC
29	0.2	0.6	N	0.2		MARLEAU DENIS HENRY
30	0.2	0.5	N	0.2		WOODELLA HOLDINGS INC
31	0.2	0.4	N	0.2		WOODELLA HOLDINGS INC
32	0.1	0.3	N	0.1		DOAN LYNH
33	0.0	0.1	N	0.0		DOAN LYNH
34	0.2	0.5	N	0.2		DO NGHIEM THI
35	0.2	0.6	N	0.2		CRAWFORD WAYNE
36	0.4	1.0	N	0.4		CRAWFORD JEAN LOUISE
37	0.5	1.1	N	0.5		CRAWFORD JEAN LOUISE
38	0.4	1.1	N	0.4		CRAWFORD WAYNE
39	0.2	0.5	N	0.2		STERLING SYNERGY CONSULTING
40	0.2	0.5	N	0.2		1634108 ONTARIO INC / 924245 ONTARIO INC
41	0.2	0.5	N	0.2		924245 ONTARIO INC
42	0.2	0.5	N	0.2		1634108 ONTARIO INC
43	0.2	0.4	N	0.2		YOUNG WAYNE ALLEN
44	0.2	0.4	N	0.2		YOUNG WAYNE ALLEN
45	0.2	0.5	N	0.2		FEX STEPHEN PAUL
46	0.2	0.5	N	0.2		BELDA CAROL
47	0.2	0.5	N	0.2		1414702 ONTARIO INC
48	0.2	0.5	N	0.2		1414702 ONTARIO INC
49	0.2	0.6	N	0.2		1091887 ONTARIO INC
50	1.8	4.3	N	1.8		WOODELLA HOLDINGS INC
51	1.8	4.3	N	1.8		WOODELLA HOLDINGS INC
52	1.7	4.2	N	1.7		BARRETTE GILLES
53	1.9	4.7	N	1.9		BULAT HOLDINGS LTD
54	4.7	11.7	N	4.7		1614791 ONTARIO INC
55	17.6	43.6	G	15.0		BAIN WILLIAM ROBERT
56	0.4	1.1	N	0.4		CRAWFORD WAYNE
57	6.0	14.7	N	6.0		NEWILL REALTY LIMITED
58	2.7	6.7	N	2.7		HASHEMI SYED MOHSIN
59	3.2	7.9	N	3.2		MION RUDY
60	1.6	3.9	N	1.6		MION JOHN GIRARDO

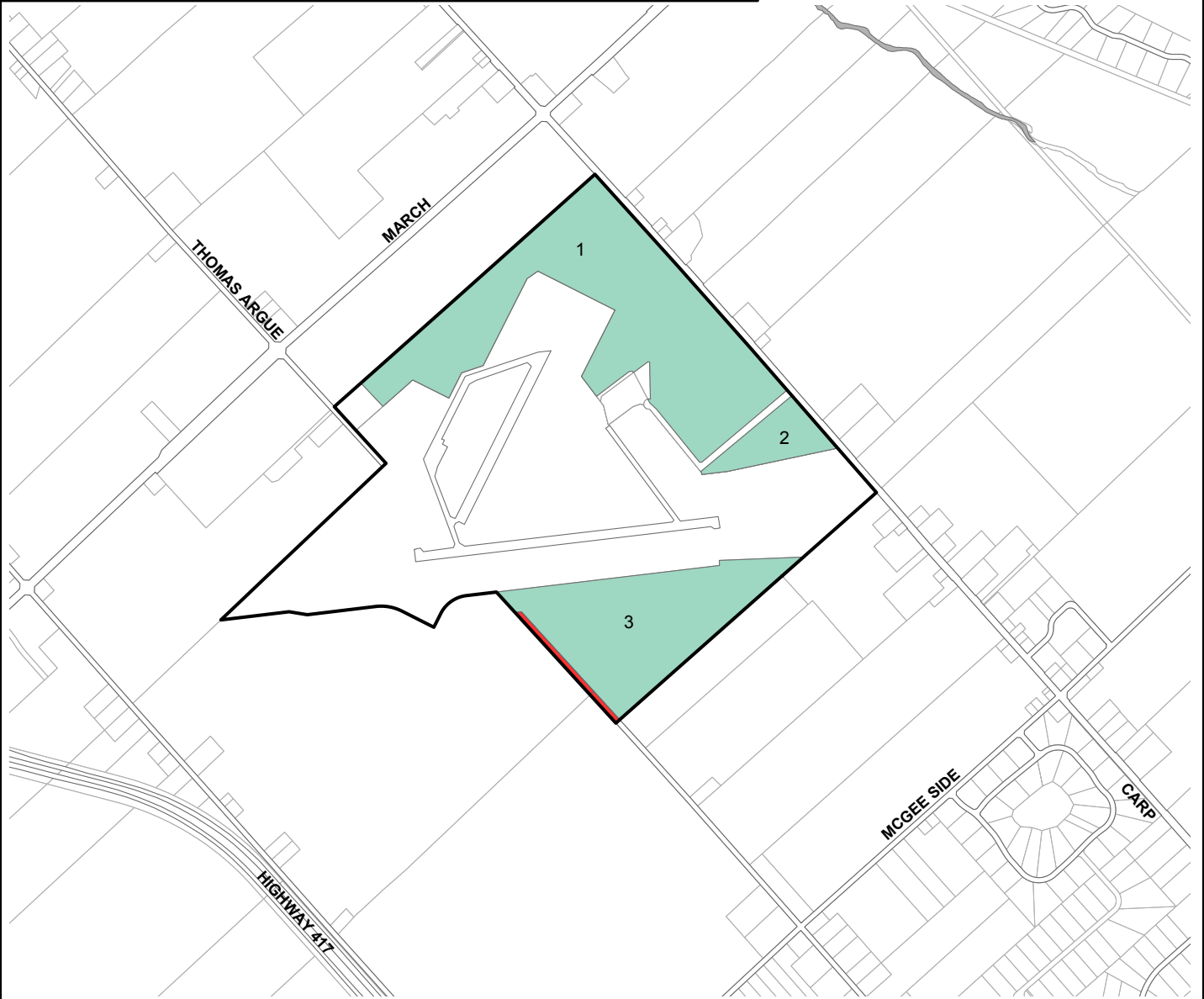
Continued next page

102. Carp Road Corridor Rural Employment Area

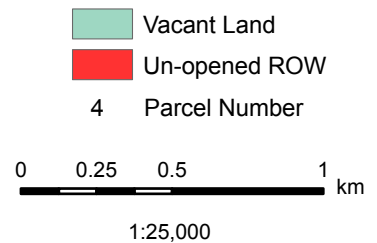
From previous page

102. Carp Road Corridor Rural Employment Area					Total Area: 663.9 ha	47.7% Built
Parcel	Area (ha)	Area (ac)	Net / Gross	Net ha	Expansion	Owner
61	0.4	1.1	N	0.4		WASTE MANAGEMENT OF CANADA
62	0.1	0.3	N	0.1		CANADIAN WASTE SERVICES INC
63	0.3	0.7	N	0.3		CANADIAN WASTE SERVICES INC
64	0.1	0.2	N	0.1		CANADIAN WASTE SERVICES INC
65	0.2	0.4	N	0.2		CANADIAN WASTE SERVICES INC
66	0.5	1.3	N	0.5		CANADIAN WASTE SERVICES INC
67	0.2	0.6	N	0.2		CANADIAN WASTE SERVICES INC
68	0.2	0.5	N	0.2		CANADIAN WASTE SERVICES INC
69	4.0	10.0	N	4.0		1041400 ONTARIO INC
70	1.1	2.6	N	1.1		WASTE MANAGEMENT OF CANADA
71	10.8	26.6	G	9.1		WASTE MANAGEMENT OF CANADA
72	25.2	62.3	G	21.4		PAUL JOHN KENNETH
73	35.5	87.7	G	30.2		MARSHALL MILDRED EVELYN
74	4.7	11.5	N	4.7		MION RODOLFO
75	0.8	2.0	N	0.8		MION JOHN
76	0.4	1.0	N	0.4		DAVEY TREE EXPERT COMPANY
77	0.6	1.5	N	0.6		RUMP LOIS
78	0.4	1.0	N	0.4		1055733 ONTARIO LIMITED
79	0.2	0.5	N	0.2		GUIDO PASQUALE
80	0.6	1.5	N	0.6		PRI-TEC LTD
81	0.5	1.3	N	0.5		TRI-AN INVESTMENTS INC
82	2.3	5.8	N	2.3		1055733 ONTARIO LIMITED
83	2.3	5.6	N	2.3		MARNICK HOLDINGS LTD
84	0.7	1.6	N	0.7		MARNICK HOLDINGS LTD
85	0.2	0.5	N	0.2		1055733 ONTARIO LIMITED
86	0.3	0.7	N	0.3		1055733 ONTARIO LIMITED
87	14.4	35.6	G	12.2		CAVANAGH CHARLES DAYKIN
88	11.6	28.7	G	9.9		NEWILL HOLDINGS INC
89	1.5	3.7	N	1.5		RUMP LOIS K
90	0.0	0.1	N	0.0		RUMP LOIS K
91	0.1	0.3	N	0.1		SABOURIN JOSEPH
92	0.1	0.3	N	0.1		MELVIN DARLENE ELIZABETH
93	9.3	22.9	G	7.9		ROSS DAVID ROBERT G
94	3.1	7.6	N	3.1		NEWILL CORPORATION
95	15.0	37.2	G	12.8		LEBLANC GREGORY PAUL
1e					10.8	WASTE MANAGEMENT OF CANADA
2e					2.9	NEWILL REALTY LIMITED
3e					1.3	MION RODOLFO
4e					1.0	MION JOHN GIRARDO
Total	331.3	818.8		293.4	16.0	

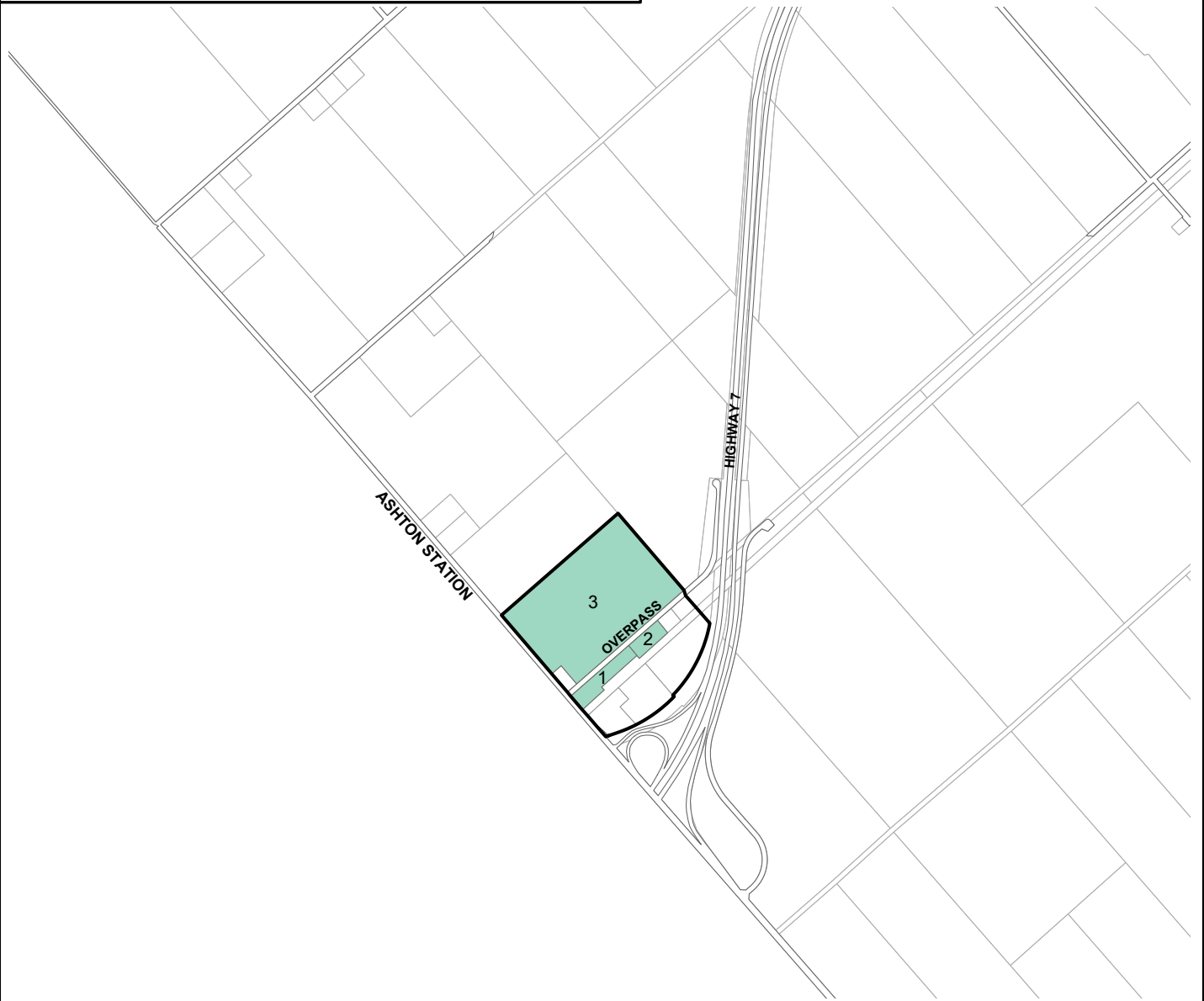
103. Carp Airport Industrial Area



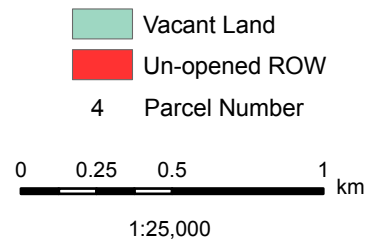
103. Carp Airport Industrial Area						Total Area: 261.3 ha	59.8% Built
Parcel	Area (ha)	Area (ac)	Net / Gross	Net ha	Expansion	Owner	
1	63.1	155.9	G	53.6		1514947 ONTARIO INC	
2	6.9	17.1	G	5.9		1514947 ONTARIO INC	
3	33.8	83.5	G	28.7		NOT SPECIFIED	
Total	103.8	256.4		88.2	0.0		



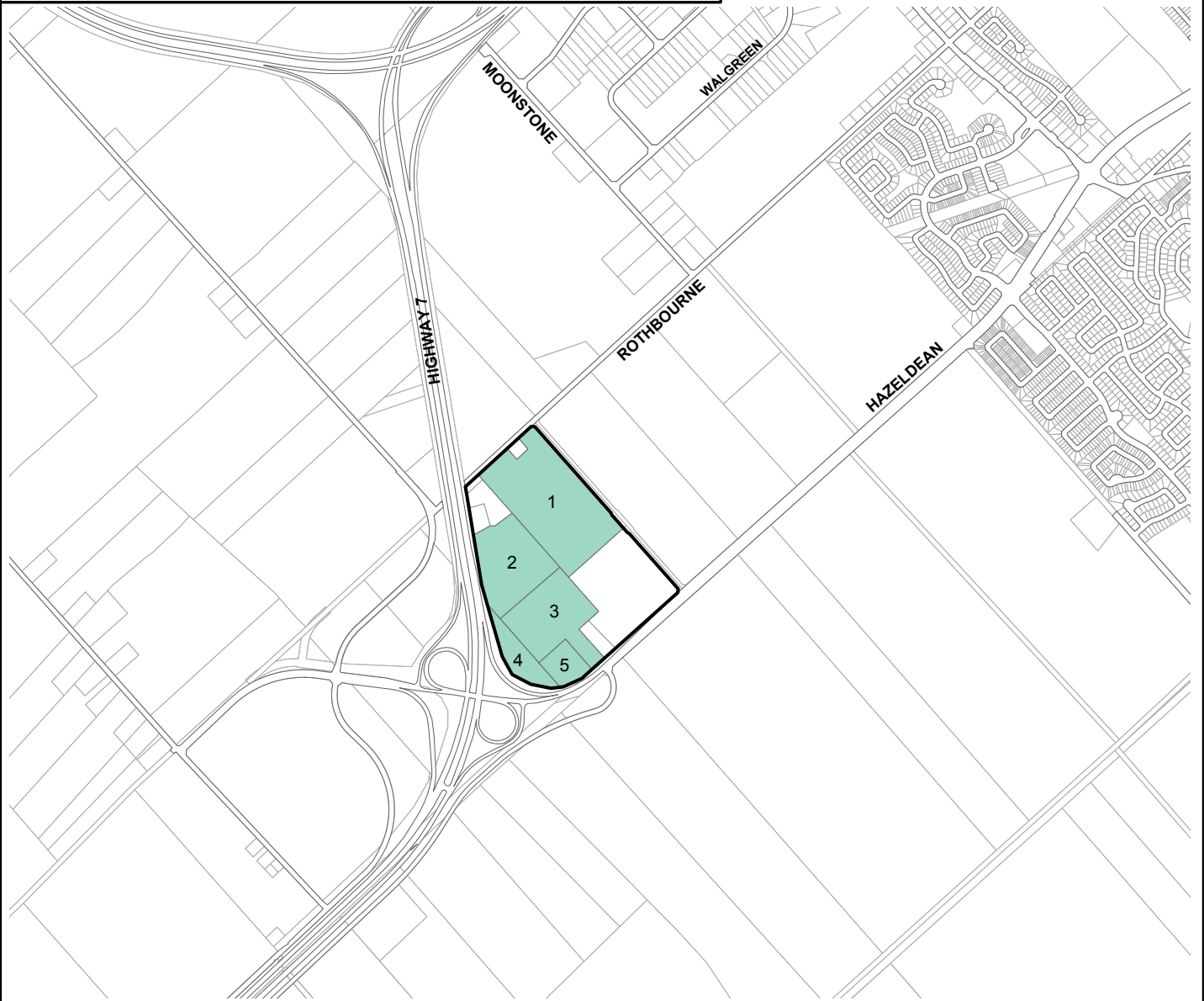
104. Ashton Industrial Area



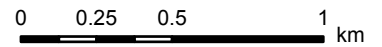
104. Ashton Industrial Area						Total Area: 39.7 ha	33.2% Built
Parcel	Area (ha)	Area (ac)	Net / Gross	Net ha	Expansion	Owner	
1	1.8	4.4	N	1.8		IGNJATIC CVETA	
2	1.0	2.4	N	1.0		IGNJATIC GEORGE ROBERT	
3	23.8	58.8	G	20.2		NAEM ABDALLAH	
Total	26.5	65.6		23.0	0.0		



105. Westwood Industrial Area



- Vacant Land
- Un-opened ROW
- 4 Parcel Number

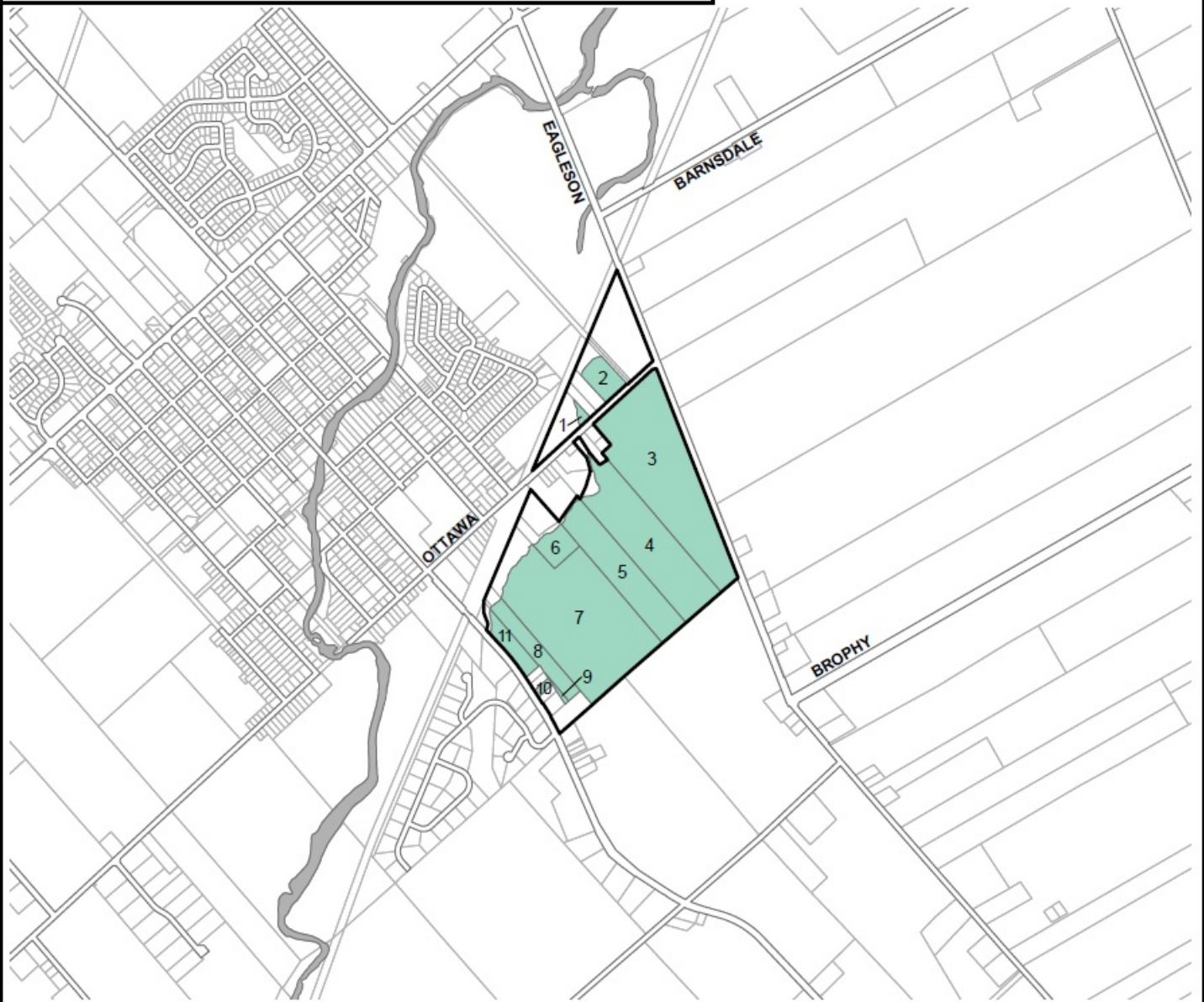


1:25,000



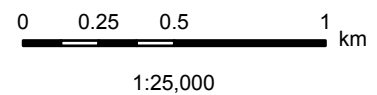
105. Westwood Industrial Area					Total Area: 50.3 ha	27.8% Built
Parcel	Area (ha)	Area (ac)	Net / Gross	Net ha	Expansion	Owner
1	15.4	37.9	G	13.0		1634088 ONTARIO INC
2	7.9	19.6	G	6.7		WEHBE JIHAD WEBB
3	8.2	20.2	G	6.9		MION RODOLFO
4	2.8	6.9	G	2.4		NOT SPECIFIED
5	2.1	5.2	G	1.8		TRANSPORTATION MINISTRY
Total	36.4	89.8		30.9	0.0	

106. Richmond Industrial Area

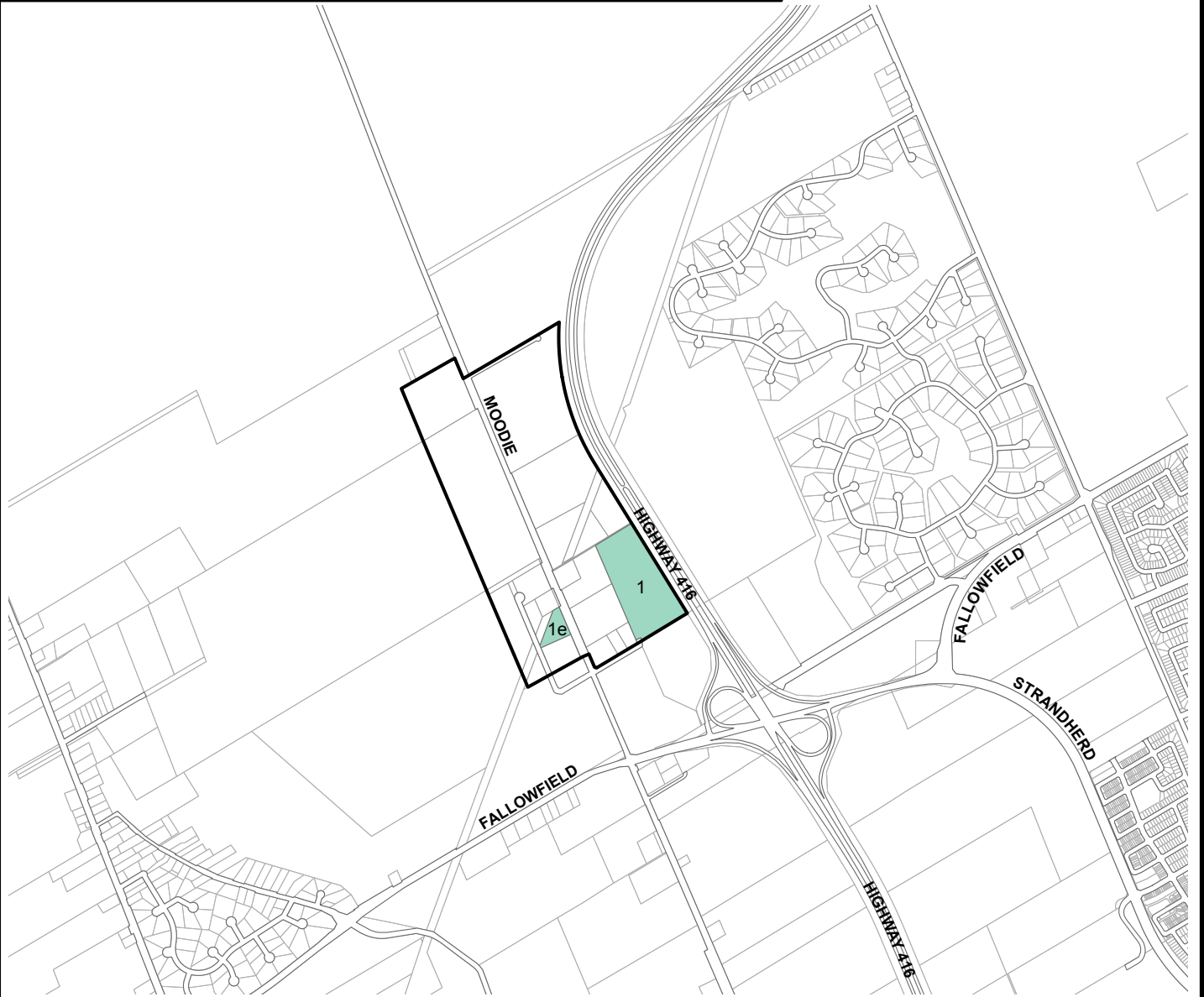


106. Richmond Industrial Area						Total Area: 84.7 ha	19.8% Built
Parcel	Area (ha)	Area (ac)	Net / Gross	Net ha	Expansion	Owner	
1	0.3	0.7	N	0.3		QUATROSENSE ENVIRONMENTAL LTD	
2	1.7	4.3	N	1.7		QUATROSENSE ENVIRONMENTAL LTD	
3	18.9	46.8	G	16.1		FOSTER CLAYTON E / FOSTER ALMA RUTH ESTATE	
4	12.1	30.0	G	10.3		SCHOUTEN CORNER VIEW FARMS LTD	
5	7.7	19.0	G	6.5		MELONE VITTORIO	
6	1.6	4.0	G	1.4		1716596 ONTARIO INC	
7	20.7	51.2	G	17.6		LESLIE CARLYLE HOLDINGS LTD	
8	2.9	7.1	G	2.4		KETELAARS JOHN	
9	0.1	0.3	G	0.1		THE ROMAN CATHOLIC EPISCOPAL	
10	0.2	0.5	N	0.2		2074555 ONTARIO INC	
11	1.6	3.9	G	1.4		GREEN DARREN	
Total	67.9	167.9		58.1	0.0		

Vacant Land
 Un-opened ROW
 4 Parcel Number



107. Moodie Drive Industrial Area



- Vacant Land
- Un-opened ROW
- 4 Parcel Number

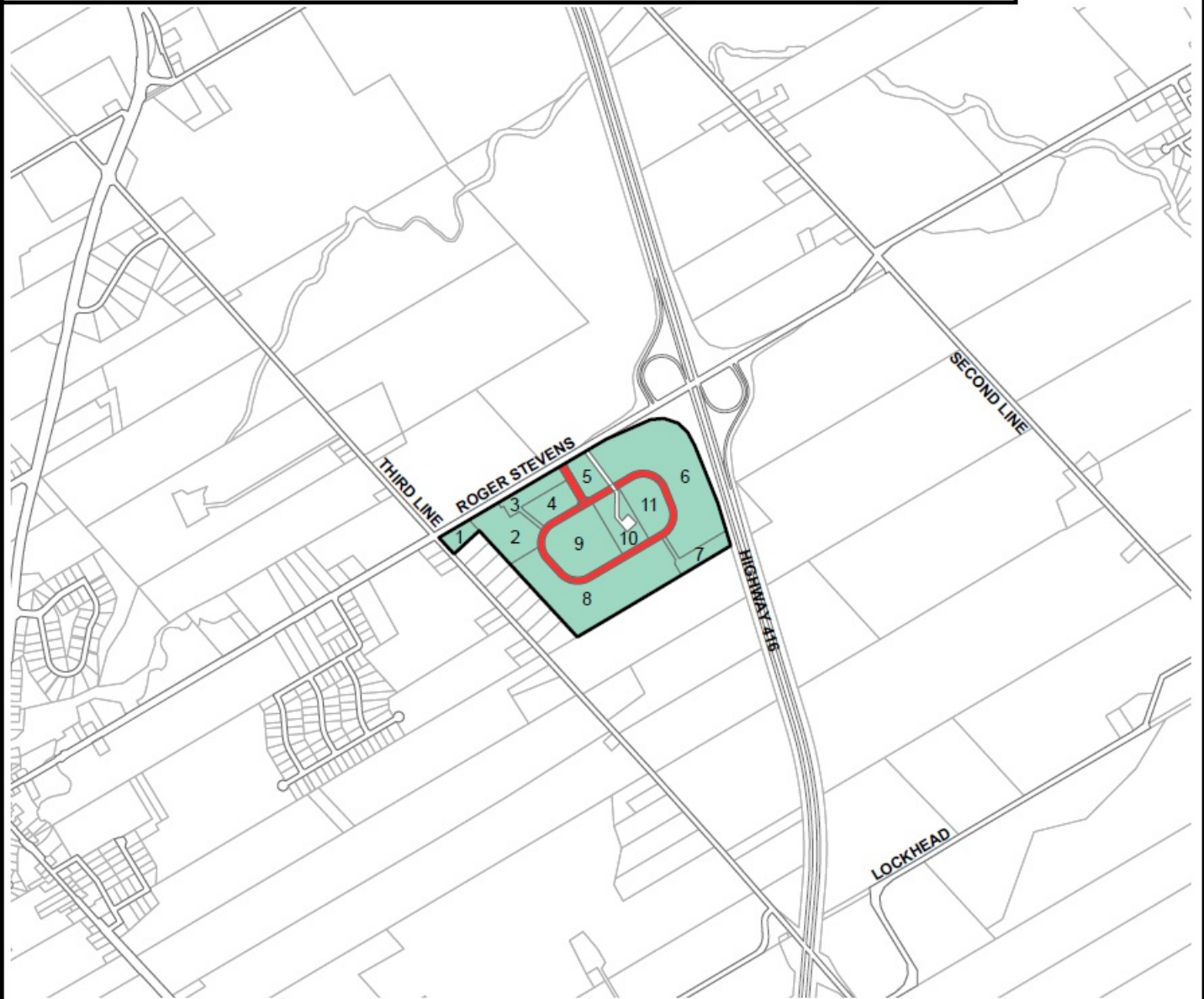
0 0.25 0.5 1 km

1:25,000

107. Moodie Drive Industrial Area					Total Area: 78.6 ha	88.3% Built
Parcel	Area (ha)	Area (ac)	Net / Gross	Net ha	Expansion	Owner
1	8.2	20.3	G	7.0		2134682 ONTARIO LTD
1e					0.9	ALTI HOLDINGS LTD
Total	8.2	20.3		7.0	0.9	

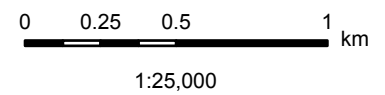


108. Jordel Agri-Industrial Commercial Park



108. Jordel Agri-Industrial Commercial Park						Total Area: 50.6 ha	1.6% Built
Parcel	Area (ha)	Area (ac)	Net / Gross	Net ha	Expansion	Owner	
1	1.0	2.4	N	1.0		STEWARD JOAN ESTATE	
2	3.7	9.1	N	3.7		MCU HOLDINGS LTD	
3	1.9	4.6	N	1.9		MCU HOLDINGS LTD	
4	2.0	4.9	N	2.0		MCU HOLDINGS LTD	
5	1.5	3.8	N	1.5		MCU HOLDINGS LTD	
6	12.6	31.2	G	10.7		MCU HOLDINGS LTD	
7	1.6	3.8	N	1.6		MCU HOLDINGS LTD	
8	10.8	26.8	G	9.2		MCU HOLDINGS LTD	
9	5.4	13.4	N	5.4		MCU HOLDINGS LTD	
10	2.3	5.8	N	2.3		MCU HOLDINGS LTD	
11	2.9	7.1	N	2.9		MCU HOLDINGS LTD	
Total	45.7	112.9		42.2	0.0		

Vacant Land
 Un-opened ROW
 4 Parcel Number



109. South Gloucester Industrial Area



109. South Gloucester Industrial Area					Total Area: 189.0 ha	55.3% Built
Parcel	Area (ha)	Area (ac)	Net / Gross	Net ha	Expansion	Owner
1	34.4	85.0	G	29.3		TOMLINSON DEVELOPMENT CORP
2	1.0	2.5	N	1.0		MASTERLOY PRODUCTS LIMITED
3	9.5	23.4	G	8.0		TOMLINSON DEVELOPMENT CORP
4	4.0	10.0	N	4.0		OTTAWA CITY
5	3.1	7.7	N	3.1		TOMLINSON DEVELOPMENT CORP
6	7.0	17.4	G	6.0		TOMLINSON DEVELOPMENT CORP
7	4.7	11.6	N	4.7		TOMLINSON DEVELOPMENT CORP
8	0.8	2.0	N	0.8		TOMLINSON DEVELOPMENT CORP
9	0.8	2.0	N	0.8		TOMLINSON DEVELOPMENT CORP
10	0.8	2.0	N	0.8		RANKIR HOLDINGS INC
11	17.7	43.6	G	15.0		TOMLINSON DEVELOPMENT CORP
Total	83.9	207.3		73.6	0.0	

Vacant Land
 Un-opened ROW
 4 Parcel Number

0 0.25 0.5 1 km

1:25,000

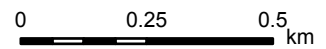


110. Gordon McKeown Industrial Area



110. Gordon McKeown Industrial Area						Total Area: 38.9 ha	70.4% Built
Parcel	Area (ha)	Area (ac)	Net / Gross	Net ha	Expansion	Owner	
1	0.4	1.0	N	0.4		2073098 ONTARIO LTD	
2	0.2	0.6	N	0.2		CHARRON MARIE DOROTHY	
3	0.4	0.9	N	0.4		FITZGERALD TULLOUGH DESMOND	
4	0.5	1.2	N	0.5		1843 RIDEAU RD INC	
5	0.1	0.3	N	0.1		111008 CANADA INC	
6	0.4	1.0	N	0.4		111008 CANADA INC	
7	0.2	0.5	N	0.2		VELJKOVIC SLAVISA	
8	0.2	0.5	N	0.2		PATHMALINGAM THANUSHIAN	
9	0.2	0.5	N	0.2		GORDON & MCKEOWN DEVELOPMENT	
10	0.4	0.9	N	0.4		EL-CHEOKH MOHAMMAM	
11	0.4	1.0	N	0.4		M SCAPILLATI FLOORING INC	
12	0.3	0.8	N	0.3		GORDON KENNETH ORMOND I/T	
13	0.4	1.0	N	0.4		GORDON & MCKEOWN DEVELOPMENT	
14	0.3	0.6	N	0.3		1843 RIDEAU ROAD INC IN TRUST	
15	0.3	0.6	N	0.3		1843 RIDEAU ROAD INC IN TRUST	
16	0.6	1.4	N	0.6		GORDON KENNETH ORMOND I/T	
17	0.4	1.0	N	0.4		GORDON KEN	
18	0.5	1.1	N	0.5		GORDON KEN	
19	5.5	13.5	N	5.5		OTTAWA CITY	
Total	11.5	28.5		11.5	0.0		

Vacant Land
 Un-opened ROW
 4 Parcel Number



1:15,000



111. Highway 31 - South Greely Industrial Area



111. Highway 31 - South Greely Industrial Area					Total Area: 162.7 ha	36.0% Built
Parcel	Area (ha)	Area (ac)	Net / Gross	Net ha	Expansion	Owner
1	4.9	12.0	G	4.1		924378 ONTARIO INC
2	1.5	3.6	N	1.5		SAGHBINI GEORGE
3	0.9	2.1	N	0.9		2295564 ONTARIO LTD
4	0.2	0.4	N	0.2		2295564 ONTARIO LTD
5	0.4	1.1	N	0.4		CENOTE 31 INC
6	0.7	1.7	N	0.7		WOUTERS ANDRE
7	19.4	47.9	G	16.5		2295564 ONTARIO LTD
8	6.3	15.6	G	5.4		969131 ONTARIO LIMITED
9	4.7	11.7	G	4.0		9172-8287 QUEBEC INC
10	2.3	5.8	N	2.3		1550729 ONTARIO INC
11	3.2	8.0	N	3.2		BELLISARIO DANNY
12	0.1	0.4	N	0.1		MEDICAL DIAGNOSTICS SERVICES
13	12.2	30.2	G	10.4		VARIETY PROPERTY MAINTENANCE
14	9.0	22.3	G	7.7		TOMKA MELODY ELIZABETH
15	11.2	27.6	G	9.5		CAMM WAREHOUSING AND RENTALS
16	0.5	1.3	N	0.5		140341 CANADA LIMITED
17	1.6	4.0	N	1.6		GREER RICHARD
18	0.7	1.7	N	0.7		GHAZAL ADNAN
19	3.5	8.7	N	3.5		818965 ONTARIO INC
20	5.0	12.4	G	4.3		BESHARAH KAREEM
21	15.9	39.2	G	13.5		MION HOLDINGS INC
Total	104.2	257.4		90.9	0.0	

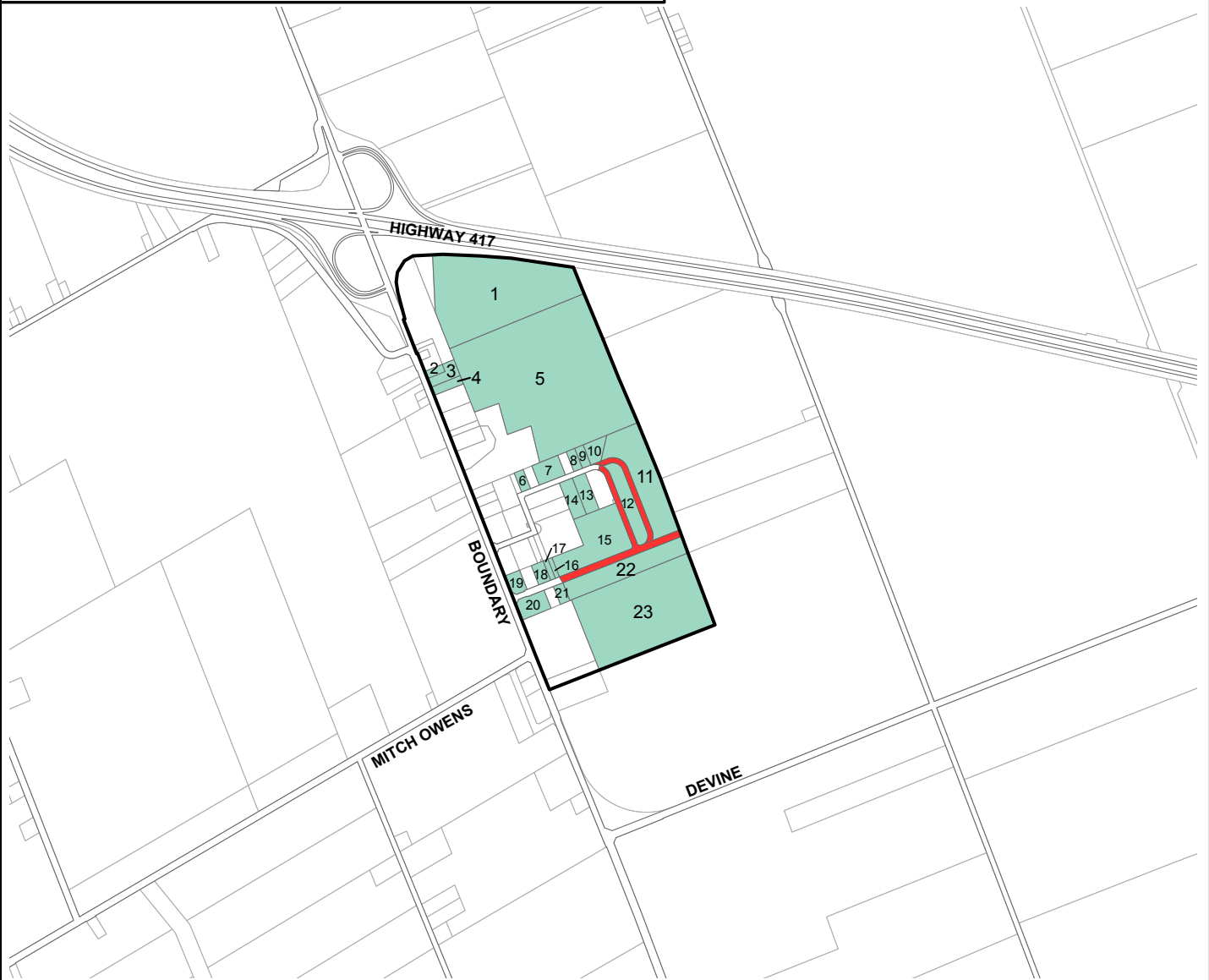
Vacant Land
 Un-opened ROW
 4 Parcel Number

0 0.25 0.5 1 km

1:25,000

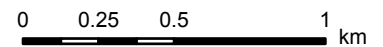


112. IndCum Industrial Area



112. IndCum Industrial Area						Total Area: 116.5 ha	29.8% Built
Parcel	Area (ha)	Area (ac)	Net / Gross	Net ha	Expansion	Owner	
1	14.1	34.9	G	12.0		DESJARDINS JEAN-GUY	
2	0.2	0.5	N	0.2		DESJARDINS JEAN-GUY	
3	0.6	1.5	N	0.6		DESJARDINS JEAN-GUY	
4	0.4	1.0	N	0.4		DESJARDINS JEAN-GUY	
5	27.5	67.9	G	23.4		MANFEL INVESTMENTS INC/7058578 CANADA LTD	
6	0.3	0.7	N	0.3		888396 ONTARIO INC	
7	0.9	2.2	N	0.9		THE CANADIAN SOCIETY FOR THE	
8	0.3	0.7	N	0.3		CACE CONSTRUCTION LTD IN TRUST	
9	0.3	0.7	N	0.3		CACE CONSTRUCTION LTD IN TRUST	
10	0.6	1.5	N	0.6		CACE CONSTRUCTION LTD IN TRUST	
11	5.2	12.9	N	5.2		A & B BULAT HOMES LTD	
12	1.8	4.4	N	1.8		A & B BULAT HOMES LTD	
13	0.8	2.0	N	0.8		954192 ONTARIO LTD	
14	0.8	2.0	N	0.8		EVEREST RESTORATION (OTTAWA)	
15	4.4	11.0	N	4.4		A & B BULAT HOMES LTD	
16	0.1	0.3	N	0.1		CANADIAN SOCIETY FOR THE WEI	
17	0.2	0.4	N	0.2		CANADIAN SOCIETY FOR THE WEI	
18	0.4	1.0	N	0.4		ATKINS LARRY FREDERICK	
19	0.5	1.2	N	0.5		1443760 ONTARIO INC	
20	0.9	2.3	N	0.9		7618409 CANADA INC	
21	0.3	0.7	N	0.3		CANADIAN SOCIETY FOR THE WEI	
22	3.6	8.9	N	3.6		A & B BULAT HOMES LTD	
23	14.5	35.9	G	12.4		DELMOR HOLDINGS LTD	
Total	78.9	195.0		70.5	0.0		

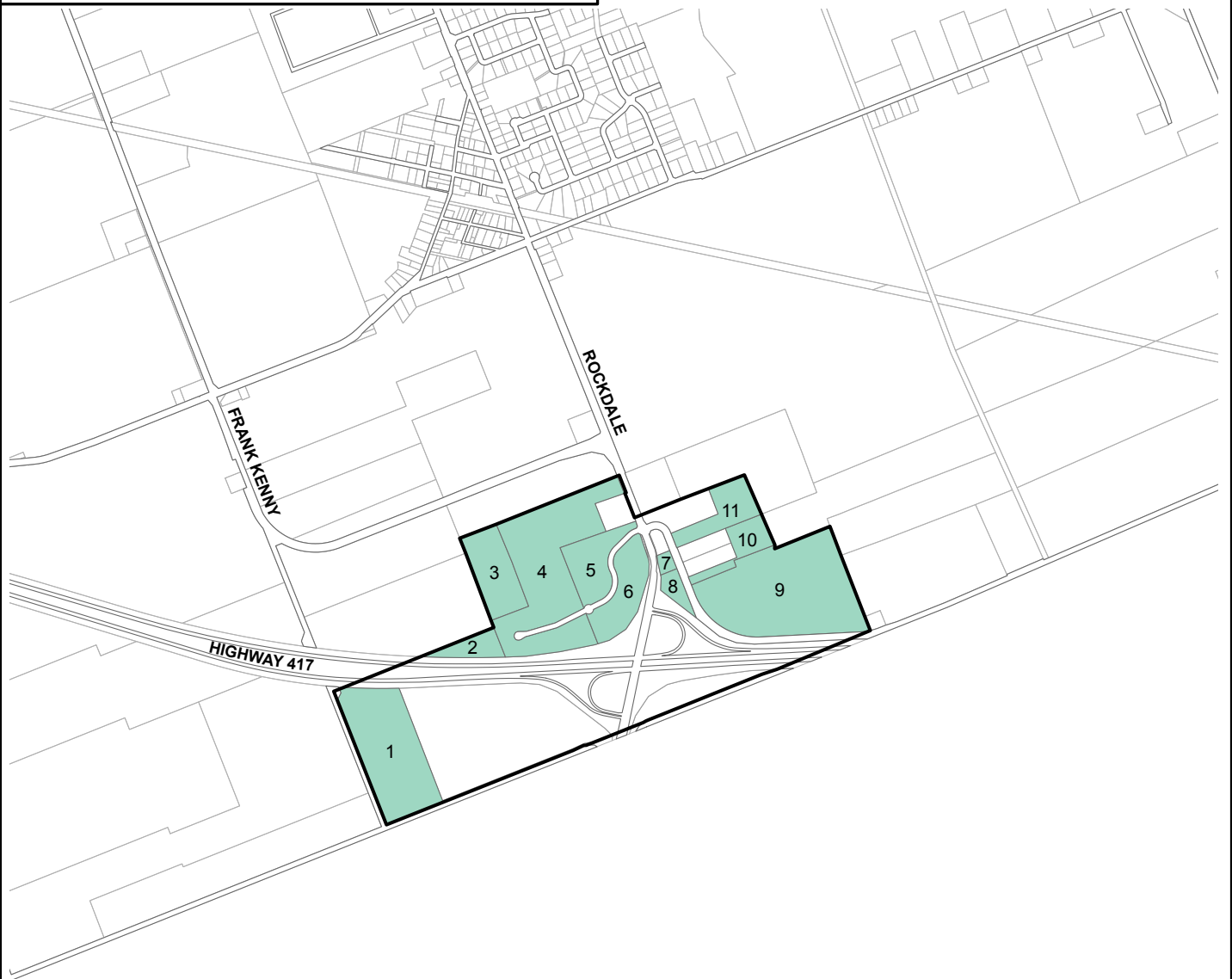
Vacant Land
 Un-opened ROW
 4 Parcel Number



1:25,000




113. Vars Business Park

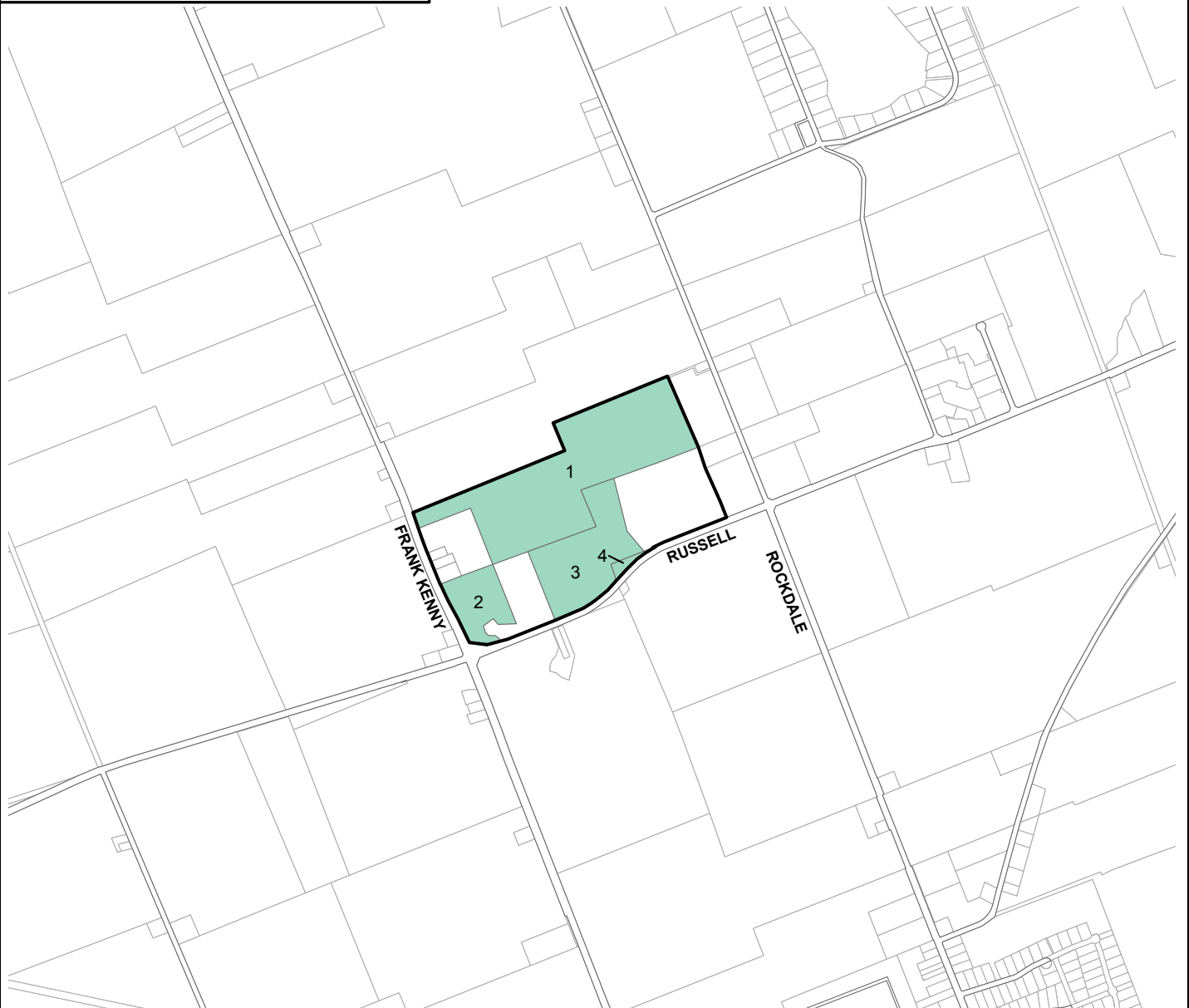


113. Vars Business Park						Total Area: 140.5 ha	48.8% Built
Parcel	Area (ha)	Area (ac)	Net / Gross	Net ha	Expansion	Owner	
1	12.1	30.0	G	10.3		SAGAR DEVELOPMENT CORP	
2	1.9	4.7	G	1.6		LAURENT LEBLANC LIMITED	
3	5.2	12.9	G	4.4		JANJUA MASHOUD	
4	17.1	42.2	G	14.5		LAURENT LEBLANC LIMITED	
5	4.3	10.6	G	3.6		LAURENT LEBLANC LIMITED	
6	4.9	12.1	G	4.2		LAURENT LEBLANC LIMITED	
7	0.5	1.1	N	0.5		GHADA EL-SEBLANI	
8	1.1	2.7	N	1.1		AGGARWAL NAVNEET SAGAR	
9	18.7	46.2	G	15.9		ARNON CORPORATION / DAOUST VICTOR	
10	2.5	6.3	N	2.5		NAEM ABDALLAH	
11	3.7	9.1	N	3.7		1120985 ONTARIO LIMITED	
Total	72.0	177.9		62.4	0.0		

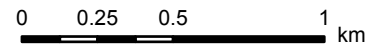
Vacant Land
 Un-opened ROW
 4 Parcel Number



114. Vars Cement



- Vacant Land
- Un-opened ROW
- 4 Parcel Number



1:25,000

114. Vars Cement						Total Area: 69.8 ha	31.3% Built
Parcel	Area (ha)	Area (ac)	Net / Gross	Net ha	Expansion	Owner	
1	30.2	74.7	G	25.7		TROMBETTA JOSEF	
2	5.4	13.3	G	4.6		2245040 ONTARIO INC	
3	11.8	29.2	G	10.1		2245040 ONTARIO INC	
4	0.5	1.3	N	0.5		DESJARDINS DENIS LEO	
Total	48.0	118.5		40.8	0.0		

