











Ottawa River



**Legend / Légende**

-  Potential LRT Station / Station potentielle du RTL
-  Potential 600 m Station Catchment Area / Zone d'influence potentielle de 600 m
-  Potential 800 m Station Catchment Area / Zone d'influence potentielle de 800 m

**Land Use / Utilisation du sol**

-  Residential / Résidentiel
-  Mixed Use / Zones polyvalentes
-  Recreation & Open Space / Espaces ouverts et de zones de loisirs
-  Agricultural / Zone agricoles
-  Other / Autres

Western LRT Corridor / Couloir Ouest du TLR  
Carling Alignment / Tracé du couloir sur Carling

