















-  Future Rapid Transit Corridor
-  Collector Roads
-  Arterial Roads
-  Future Blackburn Hamlet Bypass Extension
-  Environmental and Hazard Land
-  Urban Natural Areas Environmental Evaluation Study Candidate Site (see Section 4.3 for a discussion of this feature)
-  Parks
-  Schools
-  Institutions
-  Commercial
-  Residential
-  WSI Site Ownership Area
-  500m buffer around WSI Site
-  Storm Ponds in Phase 1 and General Urban Area
-  General Urban Area, Phase 2 and Mixed Use Centre Lands
-  Possible Location of Future Park & Ride Facility