










-  Low density development
25 units / net ha
-  Medium-low density development
29 units / net ha
-  Medium density development
35 units / net ha
-  High density development
60 units / net ha
-  General Urban Area, Phase 2, and
Mixed Use Centre Lands
-  Existing Residential
-  Urban Natural Areas Environmental
Evaluation Study Candidate Site
(see Section 4.3 for a discussion of this feature)

