















NOTE: The location of utilities is approximate only, the exact location should be determined by consulting the municipal authorities and utility companies concerned. The contractor shall prove the location of utilities and shall be responsible for adequate protection from damage.				
REVISED	No.	Description	By	Date (dd/mm/yy)
1		ISSUED FOR 66% REVIEW	TK	25/07/24
2		ISSUED FOR 99% REVIEW	TK	15/11/24
3		ISSUED FOR 100% REVIEW	TK	03/03/25
4				
5				

PAVEMENT MARKINGS			
DEN.	DIMENSIONS	COLOR	DESCRIPTION
①		YELLOW	SOLID SINGLE LINE 10cm WIDE
②		WHITE	SOLID SINGLE LINE 10cm WIDE
③		WHITE	SOLID LINE 10cm WIDE
④		WHITE	TRIANGLE MARKINGS AT FLAT TOP SPEED CUSHION. <ul style="list-style-type: none"> • TRIANGLE BASE: 60cm • TRIANGLE HEIGHT: 100cm • SPACING: 20cm
⑤		WHITE	TRIANGLE MARKINGS ROADWAY AT CROSSWALKS <ul style="list-style-type: none"> • TRIANGLE BASE: 60cm • TRIANGLE HEIGHT: 90cm • SPACING: 30cm
⑥		WHITE	DASHED BICYCLE LANE LINE, 10 cm WIDE <ul style="list-style-type: none"> • 1m LENGTH MARKING • 1m GAP BETWEEN MARKINGS
⑦		WHITE	SOLID LINE 20cm WIDE
⑧		WHITE	BICYCLE LANE PAVEMENT MARKINGS PER FIGURE 4.13 MOTO BOOK 1

<p>ENDS</p> <p>FIN</p>	<p>SIGNAGE</p>	<p>BEGINS</p> <p>DÉBUT</p>
<p>Rb-55t</p> 		<p>Rb-84t</p> 
<p>Wa-74</p> 		<p>Ra-1</p> <p>ALL-WAY</p> <p>Ra-1t (BILINGUAL)</p>
<p>Wa-7t</p> 		 <p>Rb-55</p>
<p>RB-84A</p>		 <p>Ra-18 (OTM)</p>

NOT FOR CONSTRUCTION