




Lincoln Fields Station Area / Station Lincoln Fields


SECONDARY PLAN - Volume 2
Schedule A - Designation Plan


PLAN SECONDAIRE - Volume 2
Annexe A - Plan de désignation





 Lincoln Fields Secondary Plan Boundary /
Plan secondaire de la station Lincoln Fields


 Hub / Carrefour


 Mainstreet Corridor / Couloir de rue principale – avenue Carling Avenue

 Mainstreet Corridor / Couloir de rue principale – rue Richmond Road

 Neighbourhood / Quartier; Neighbourhood / Quartier

 Greenspace / Espace vert

 Future development parcel (size and configuration to be determined) /
Parcelle résidentielle future (taille et orientation à définir)

 Station O-Train Station (Lincoln Fields)

DRAFT

