









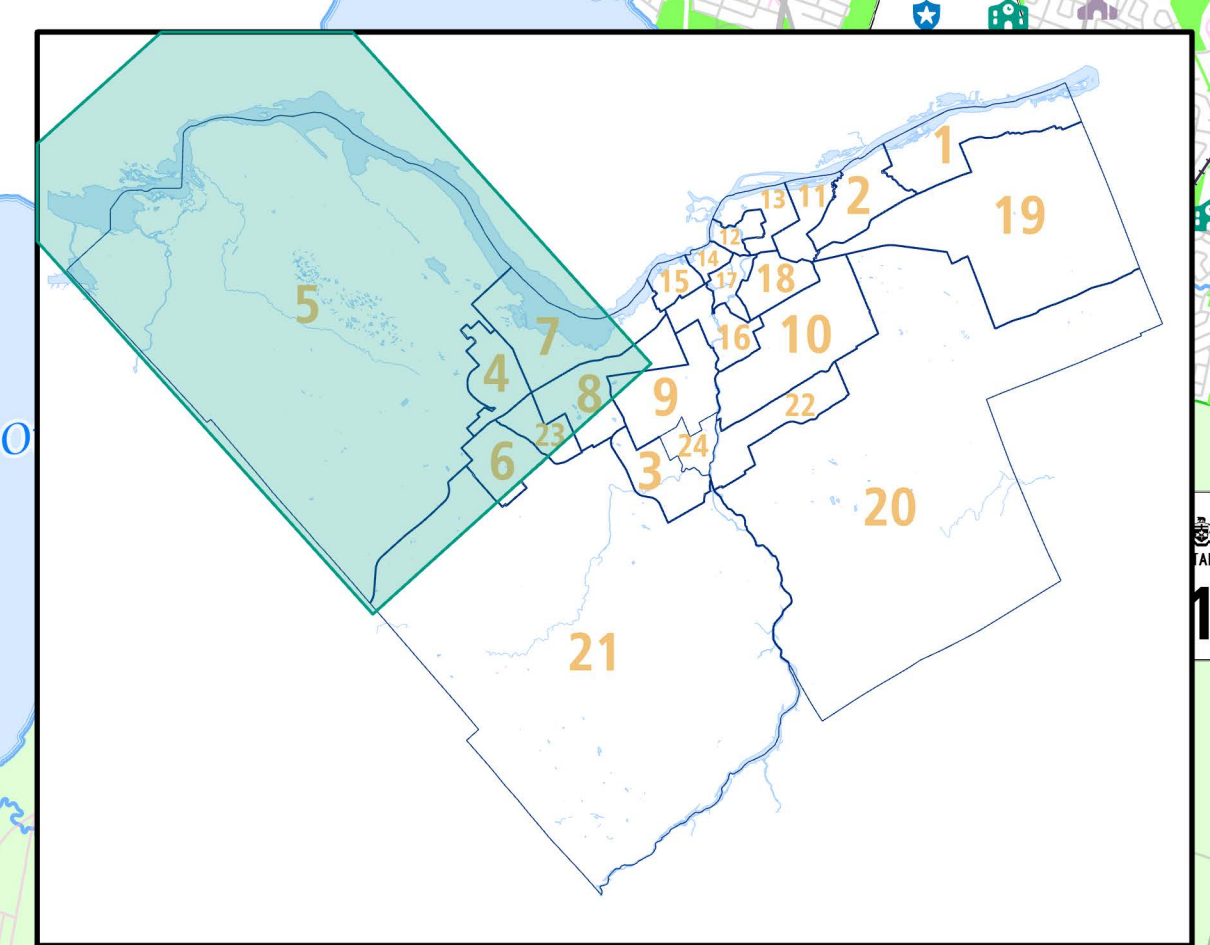
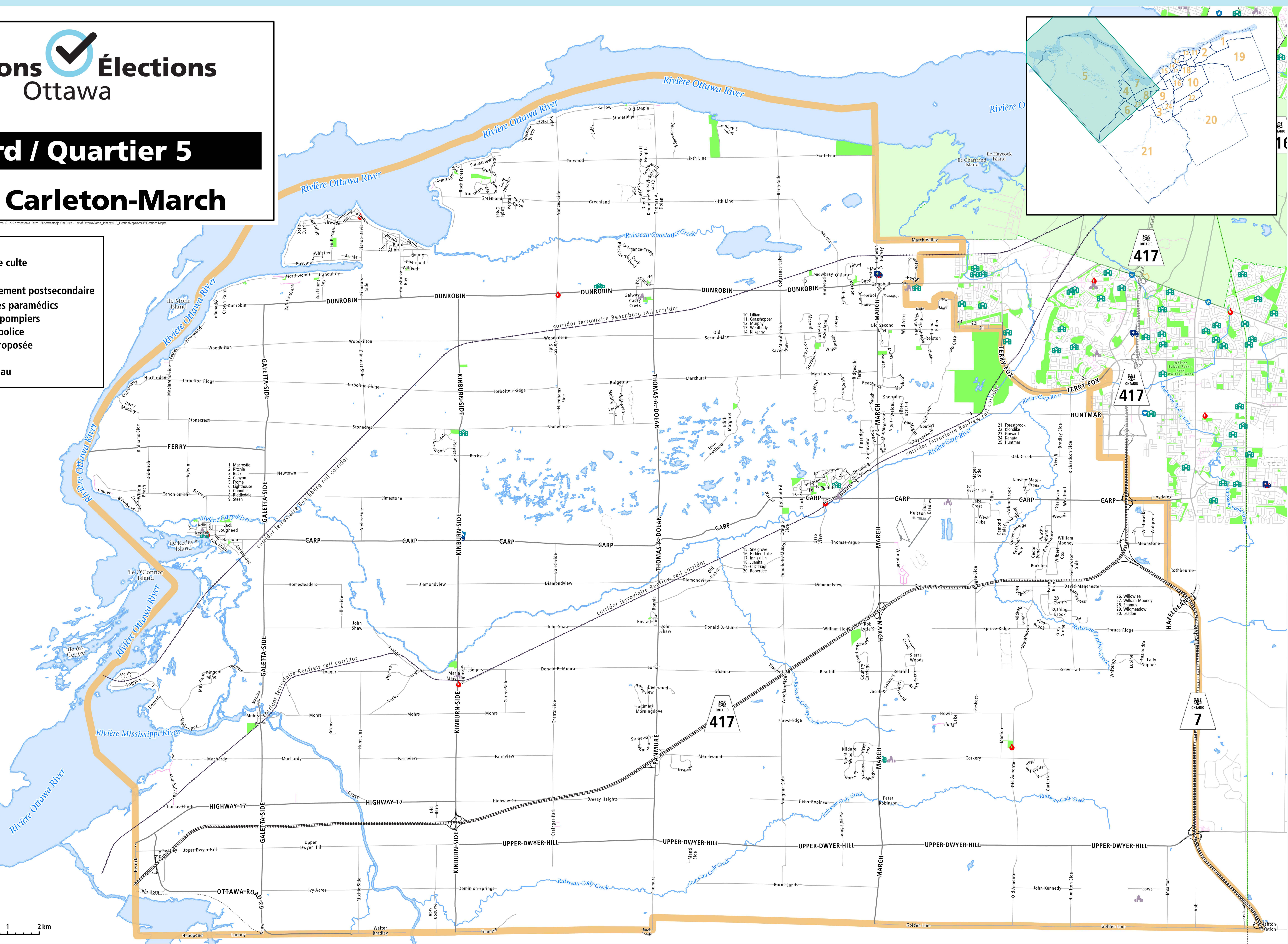


**Ward / Quartier 5**  
**West Carleton-March**

-  Hospital / Hôpital
-  Place Of Worship / Lieu de culte
-  School / École
-  Post Secondary / Établissement postsecondaire
-  Paramedic Post / Poste des paramédics
-  Fire Station / Caserne de pompiers
-  Police Station / Poste de police
-  Proposed Road / Route proposée
-  Park / Parc
-  Water Body / Étendue d'eau



Last updated on March 11, 2022 by eMap360. Path: C:\Users\map360\OneDrive - City of Ottawa\Excel\Johns\2019\_ElectionsMap\Excel\5050\5050



0 0.5 1 2km