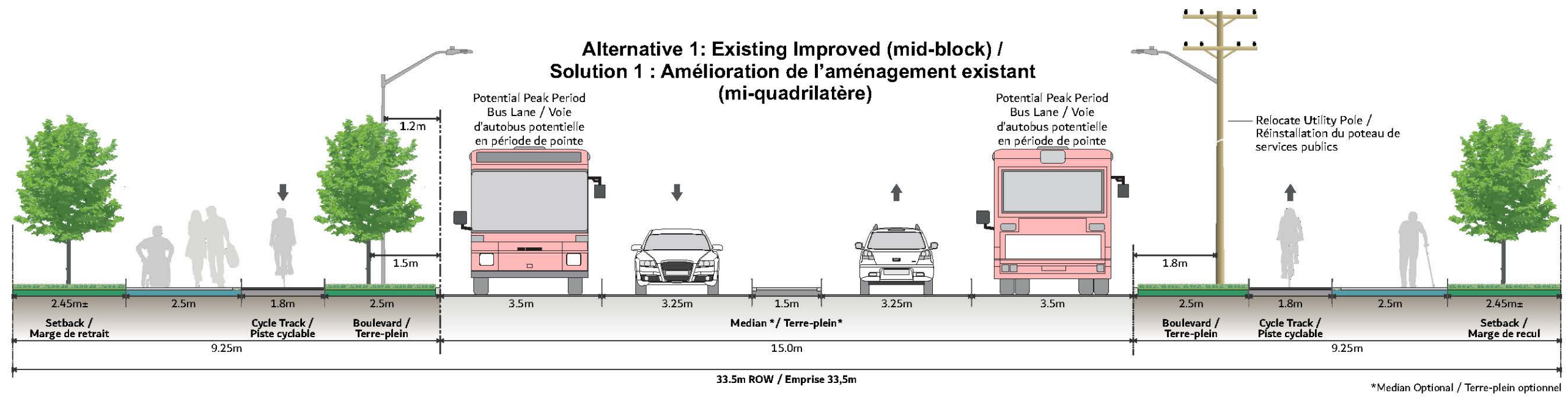
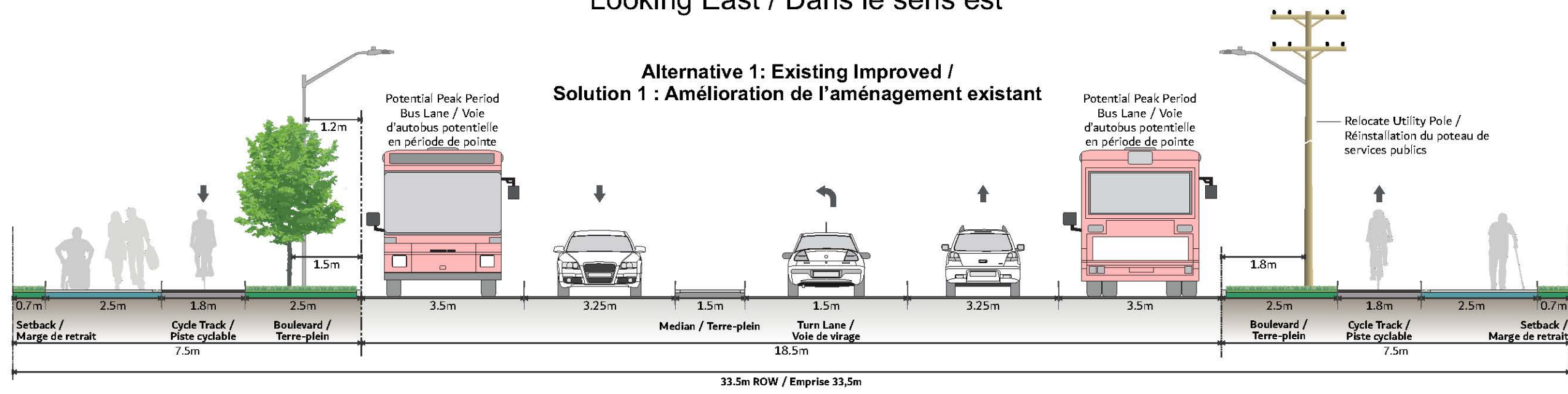


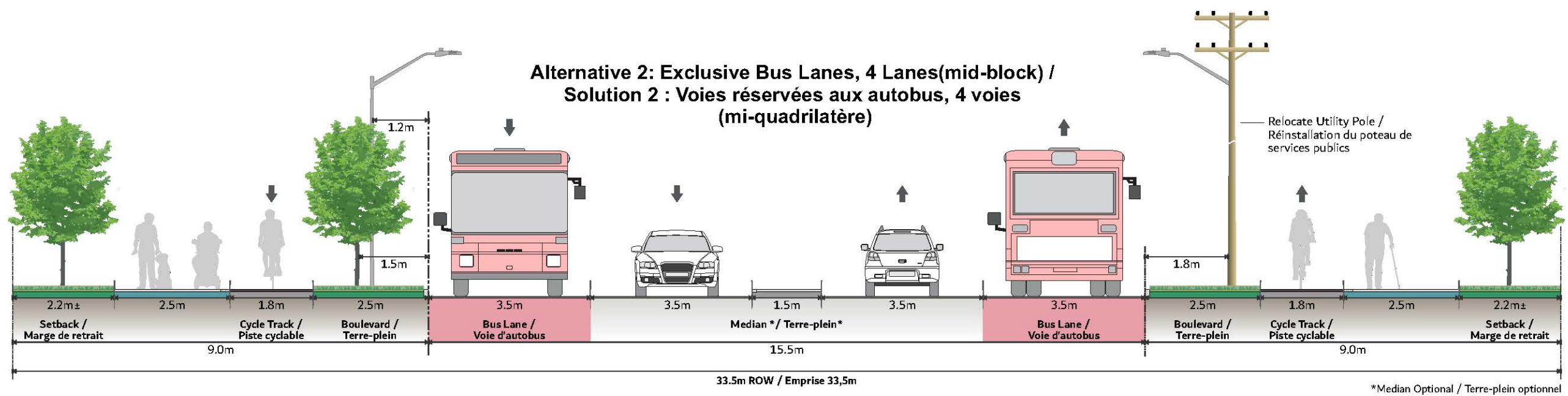
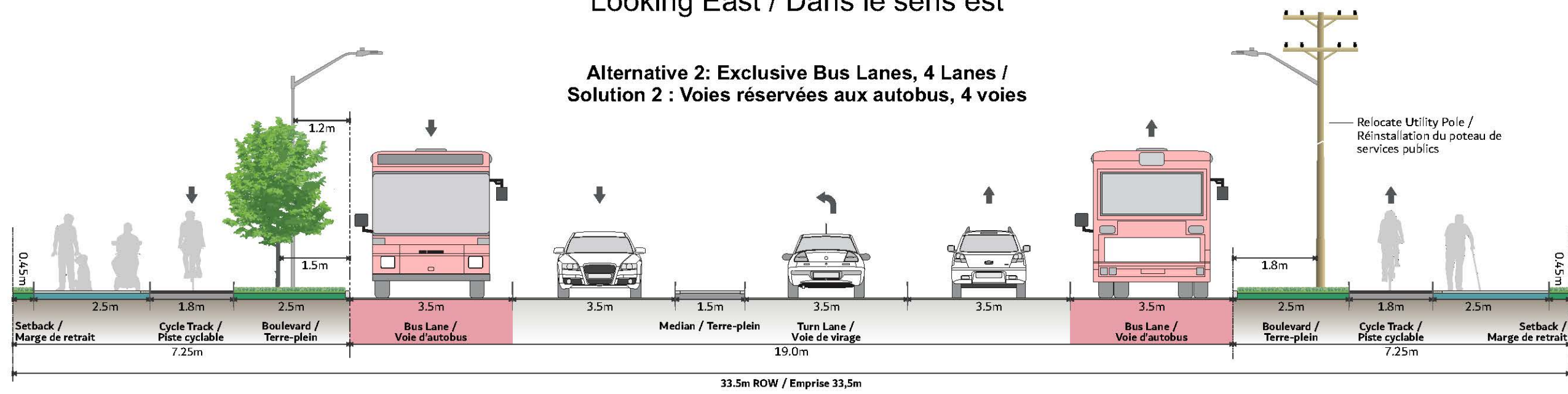
MONTREAL ROAD ALTERNATIVE DESIGNS

Maintain Existing Lanes Reallocate to Transit / Maintien des voies existantes réaffectation aux transports en commun

Looking East / Dans le sens est



Looking East / Dans le sens est

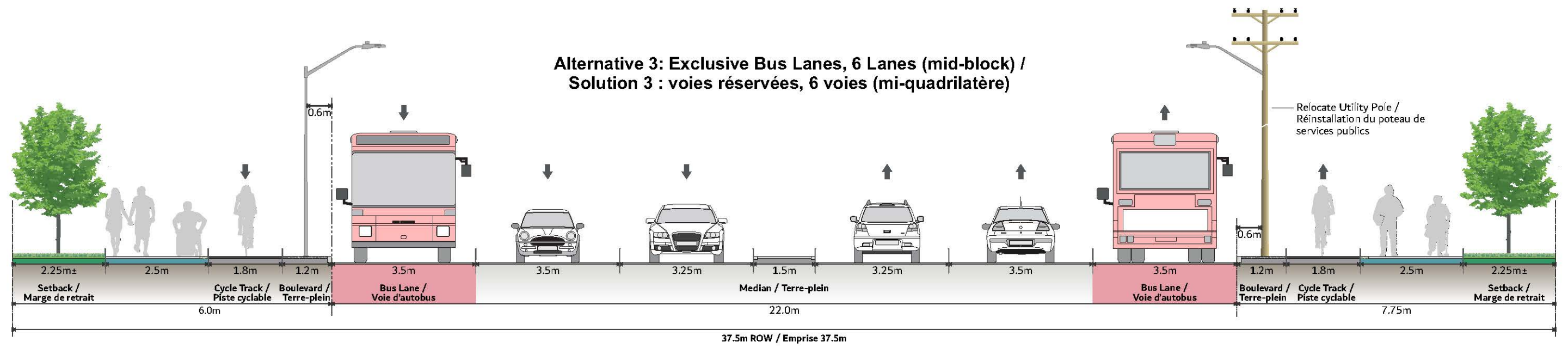
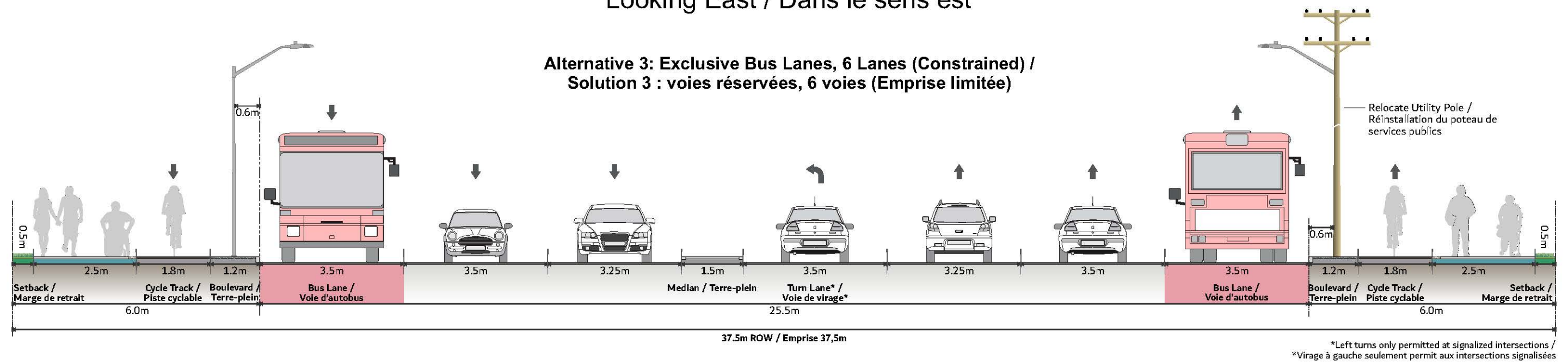


**Preliminary Draft for Evaluation Purposes Only,
December 2019**

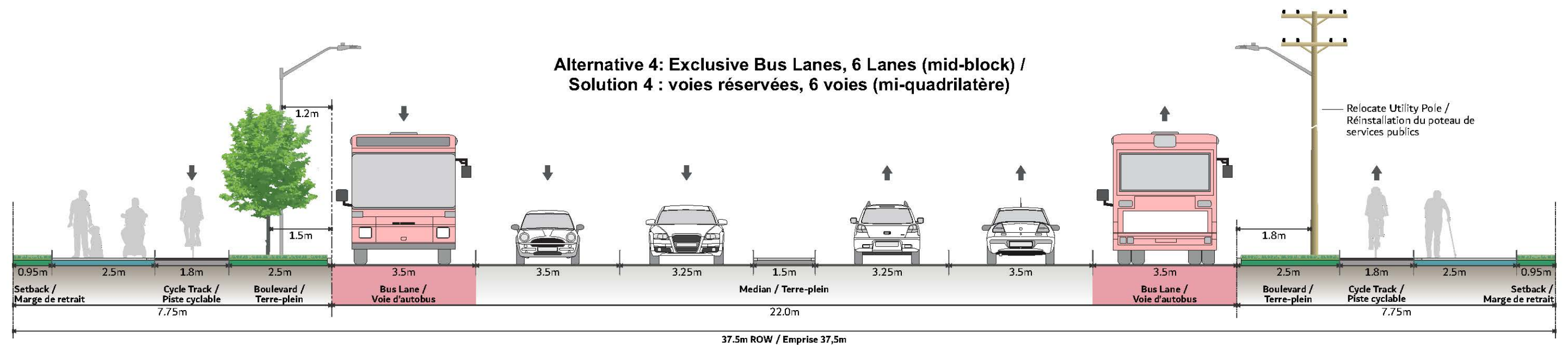
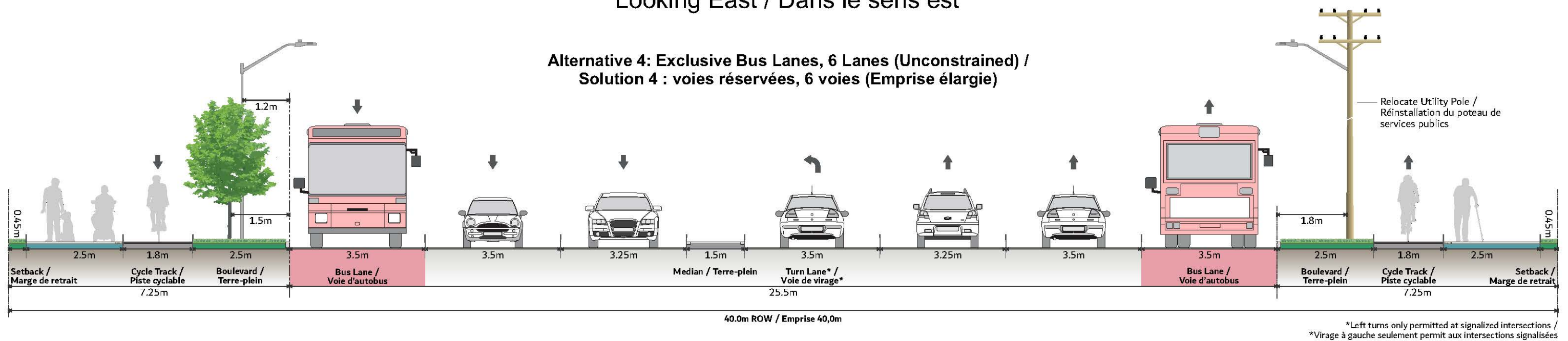
MONTREAL ROAD ALTERNATIVE DESIGNS

Widen Road to Provide Additional Curb Lanes for Transit / Élargissement de la route aménager d'autres voies en bordure de rue pour les transports en commun

Looking East / Dans le sens est



Looking East / Dans le sens est

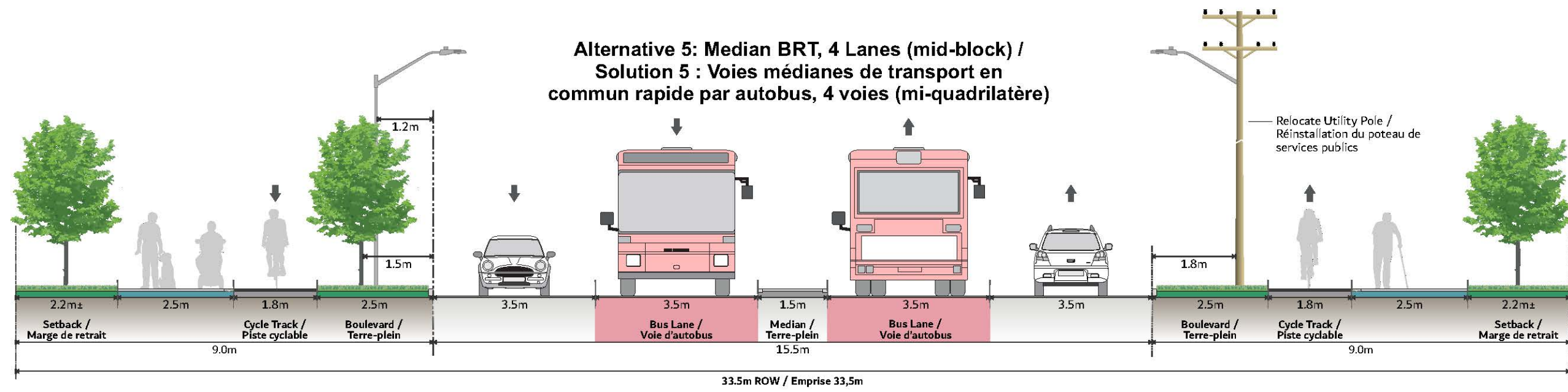
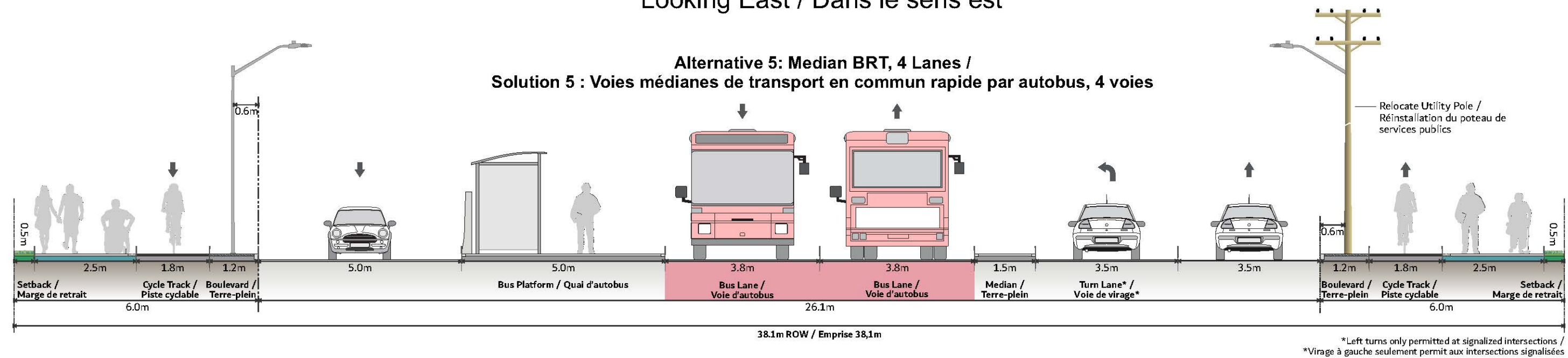


Preliminary Draft for Evaluation Purposes Only, December 2019

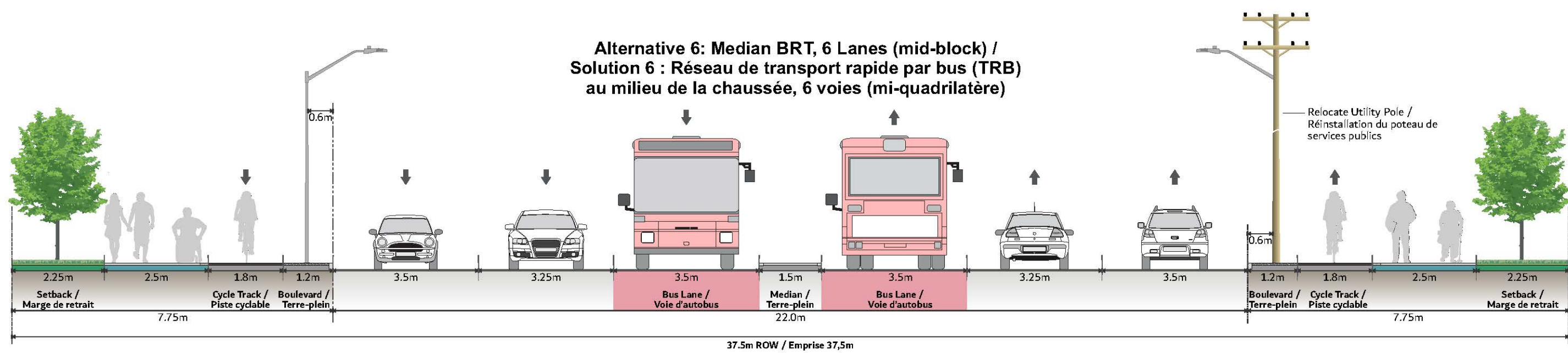
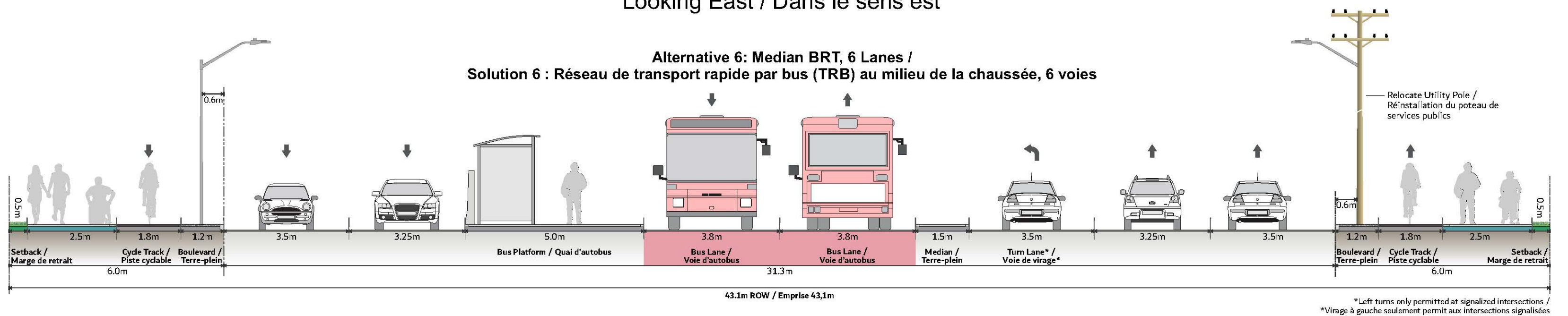
MONTREAL ROAD ALTERNATIVE DESIGNS

Provide Median Lanes for Transit / Aménagement de voies médianes pour les transports en commun

Looking East / Dans le sens est



Looking East / Dans le sens est

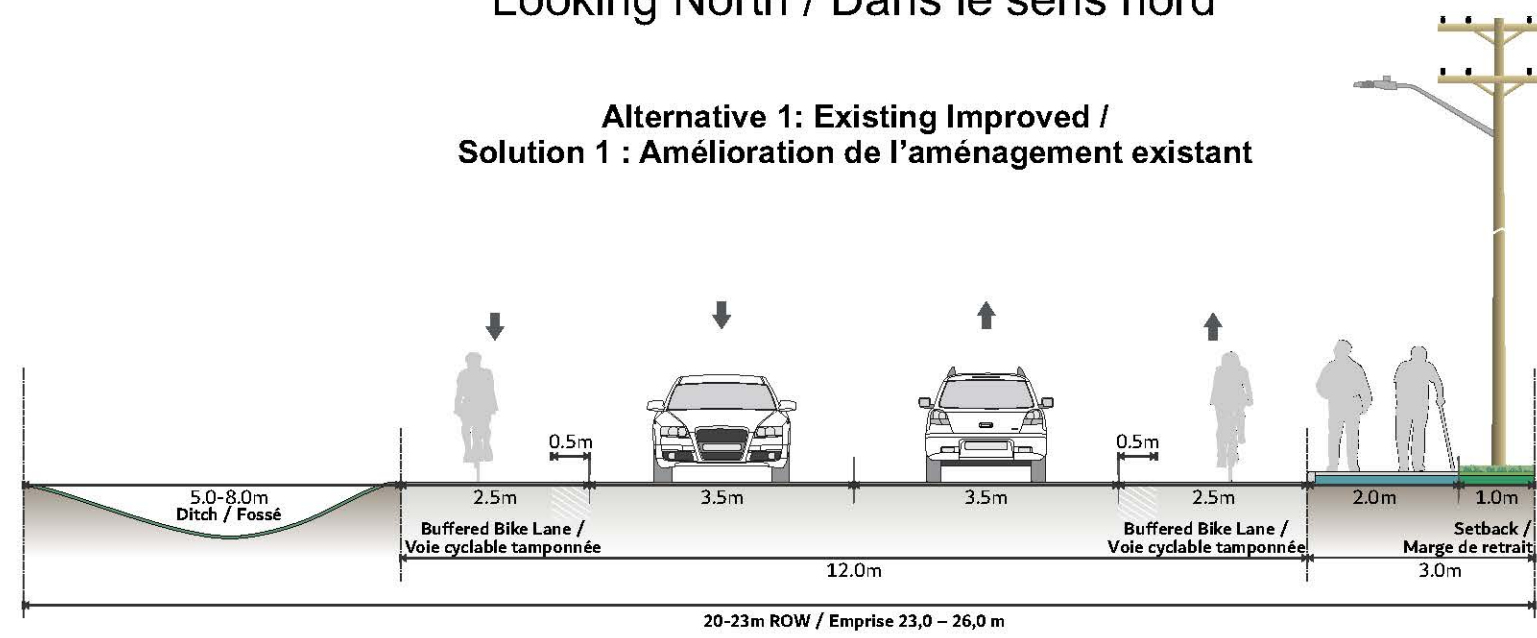


BLAIR ROAD ALTERNATIVE DESIGNS

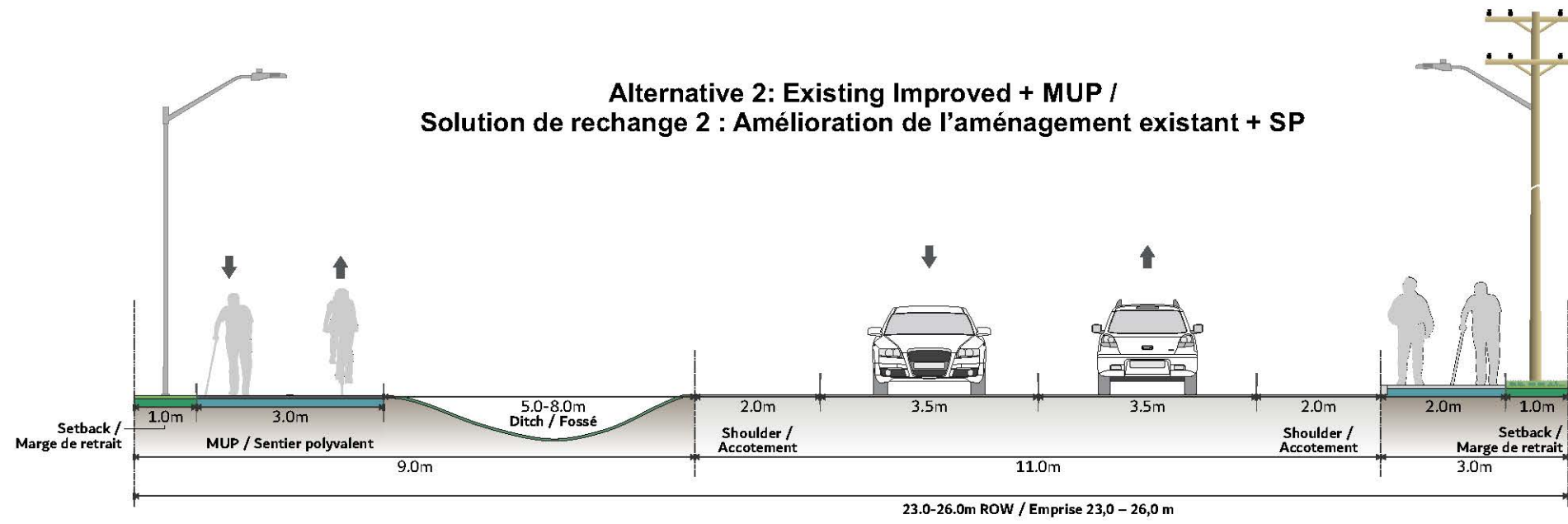
Improve Existing Roadway (in combination with transit priority measures) /
 Améliorer la chaussée existante (en conjonction avec des mesures de priorité au transport en commun)

Looking North / Dans le sens nord

Alternative 1: Existing Improved /
 Solution 1 : Amélioration de l'aménagement existant



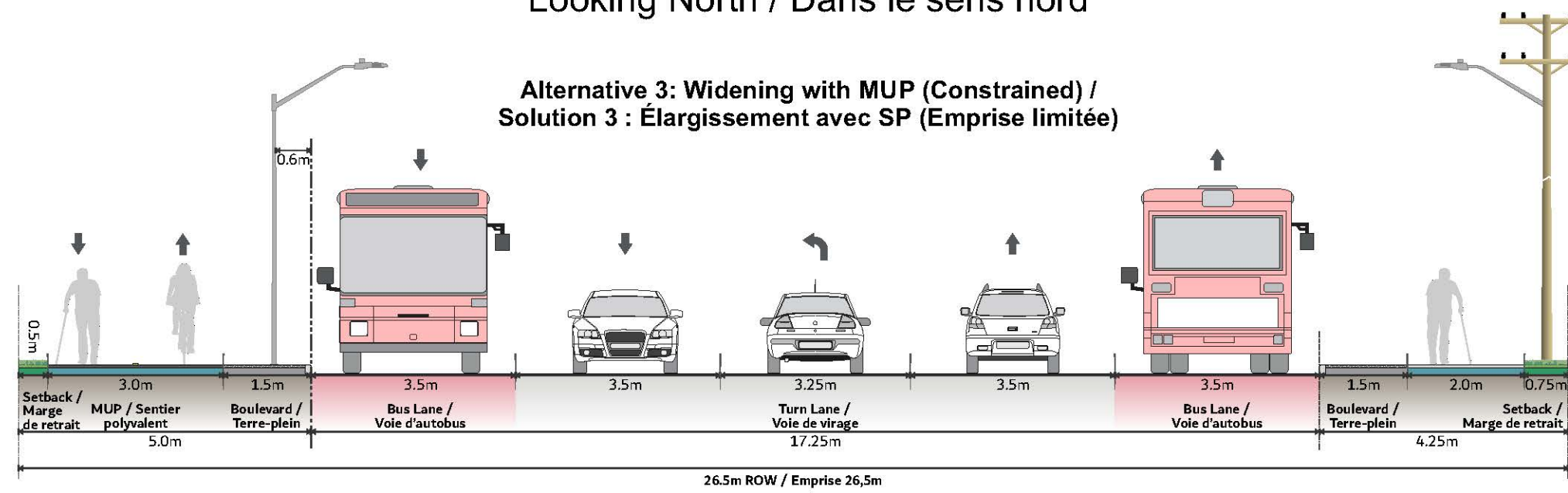
Alternative 2: Existing Improved + MUP /
 Solution de rechange 2 : Amélioration de l'aménagement existant + MUP



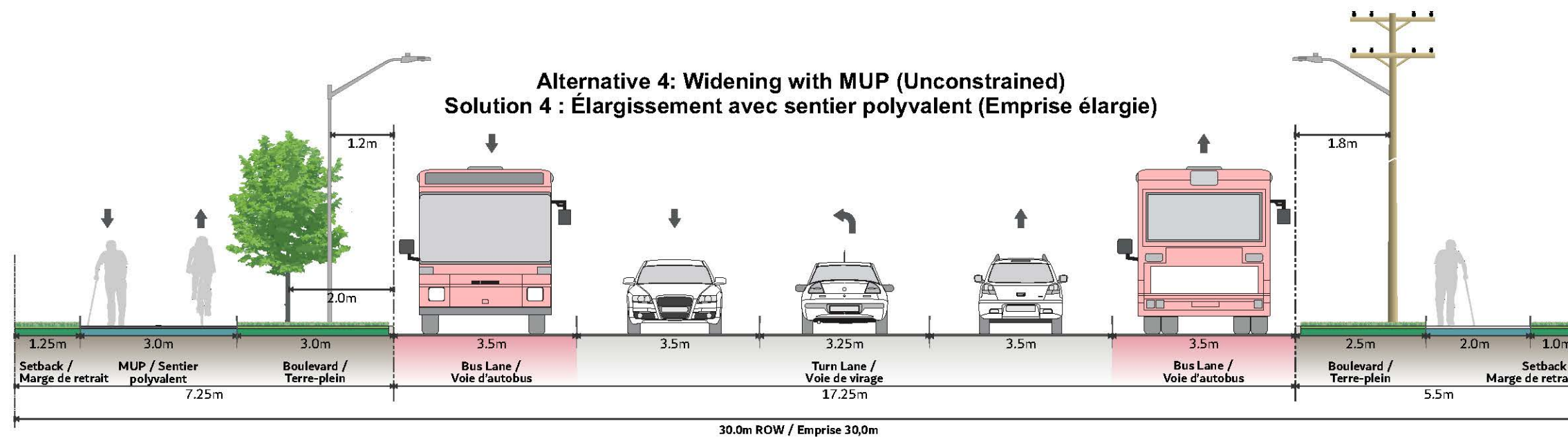
Provide Transit Priority / Queue Jump Lanes (Montreal Road - Ogilvie Road) /
 Prévoir des voies prioritaires de transport en commun et des voies de sauts de file d'attente
 (chemin de Montréal - Chemin Ogilvie)

Looking North / Dans le sens nord

Alternative 3: Widening with MUP (Constrained) /
 Solution 3 : Élargissement avec SP (Emprise limitée)



Alternative 4: Widening with MUP (Unconstrained) /
 Solution 4 : Élargissement avec sentier polyvalent (Emprise élargie)



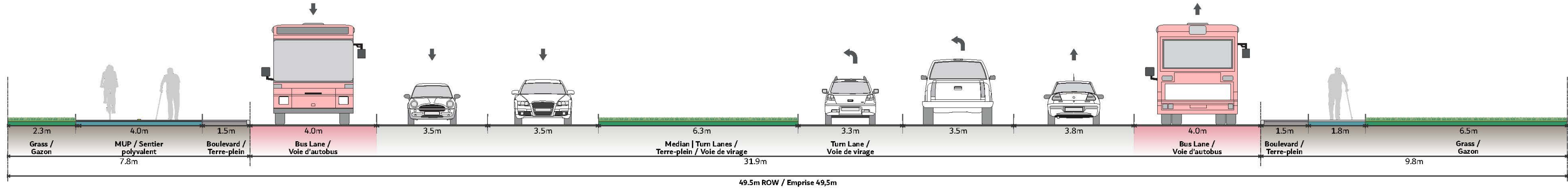
Preliminary Draft for Evaluation Purposes Only, December 2019

BLAIR ROAD ALTERNATIVE DESIGNS

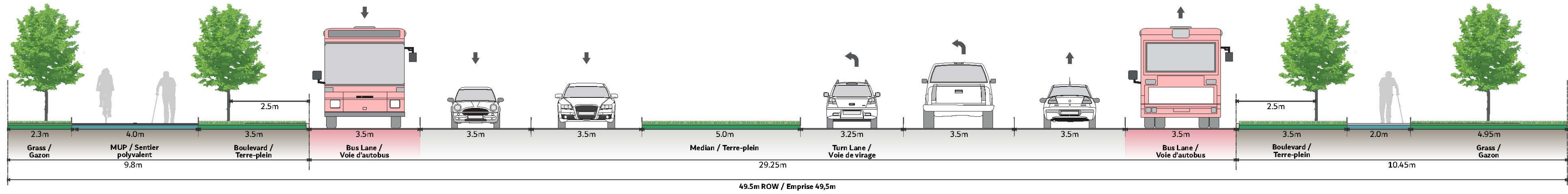
Re-designate or Reconstruct Roadway to Provide Transit Lanes (South of Ogilvie Road) /
 Redésigner ou reconstruire la chaussée pour aménager des voies de transport en commun (au sud du chemin Ogilvie)

Looking North / Dans le sens nord

Alternative 1: Re-designate Existing Lanes /
 Solution 1 : Redésignation des voies existantes



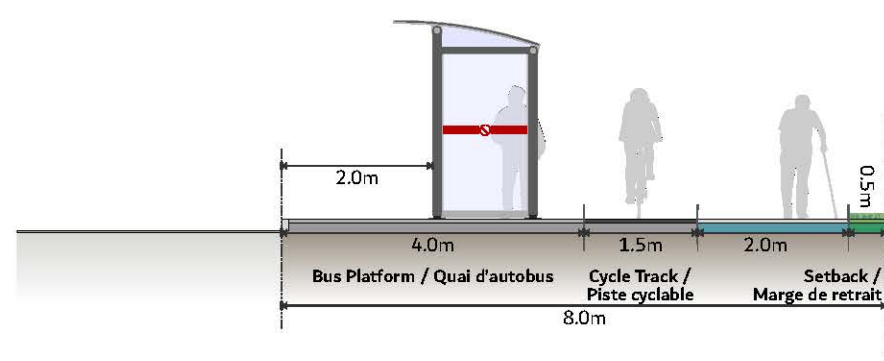
Alternative 2: Reconstruction /
 Solution 2 : Reconstruction



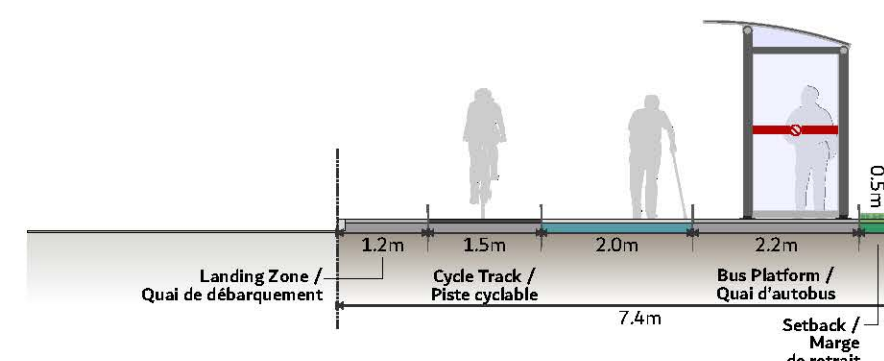
Preliminary Draft for Evaluation Purposes Only, December 2019

BUS STOP ALTERNATIVE DESIGNS

**Island Platform (High Volume) /
Ilôt plate-forme (Débit élevé)**



**Landing Zone (Low Volume) /
Zone de débarquement (Faible débit)**

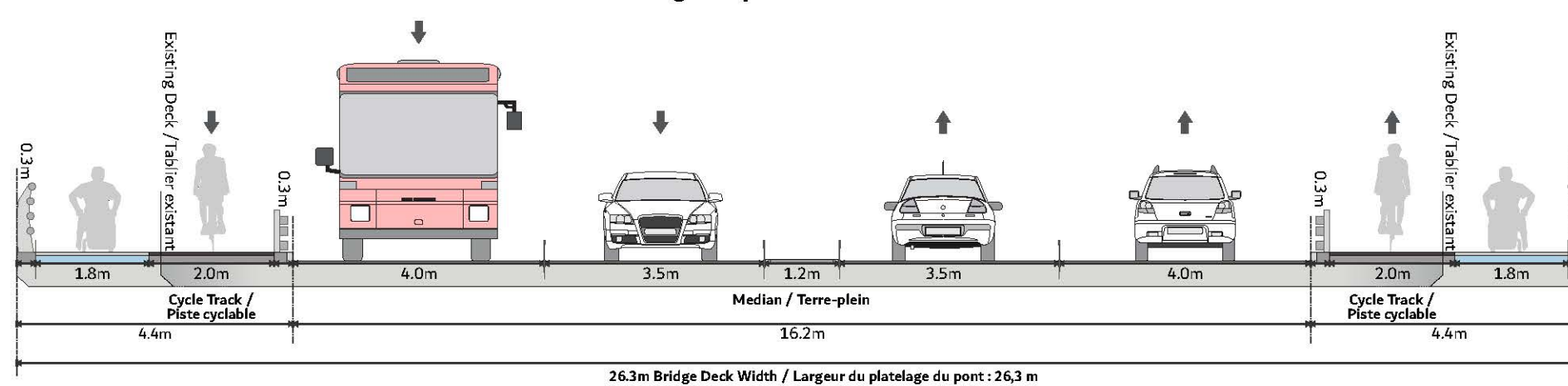


Preliminary Draft for Evaluation Purposes Only

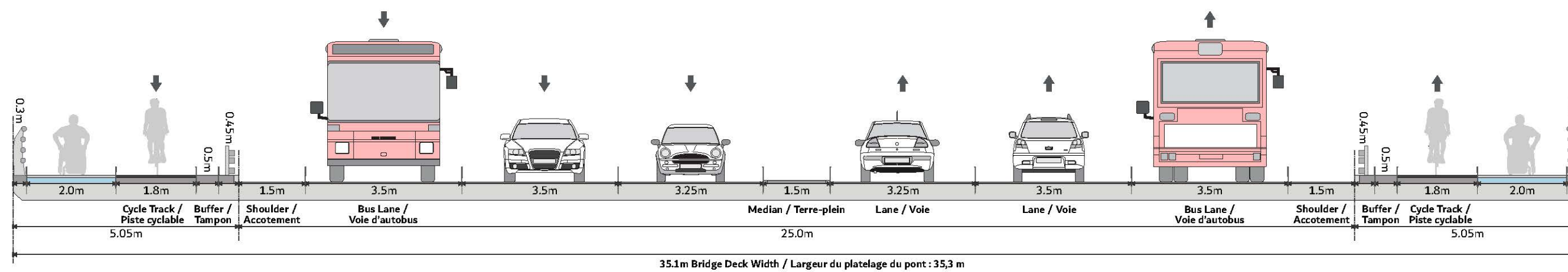
MONTREAL ROAD AT MACULLUM STREET BRIDGE ALTERNATIVE DESIGNS

Looking East / Dans le sens est

**Widen Existing Bridge /
Élargir la passerelle existante**



**Construct New Bridge /
Construction d'une nouvelle passerelle**



Preliminary Draft for Evaluation Purposes Only, December 2019