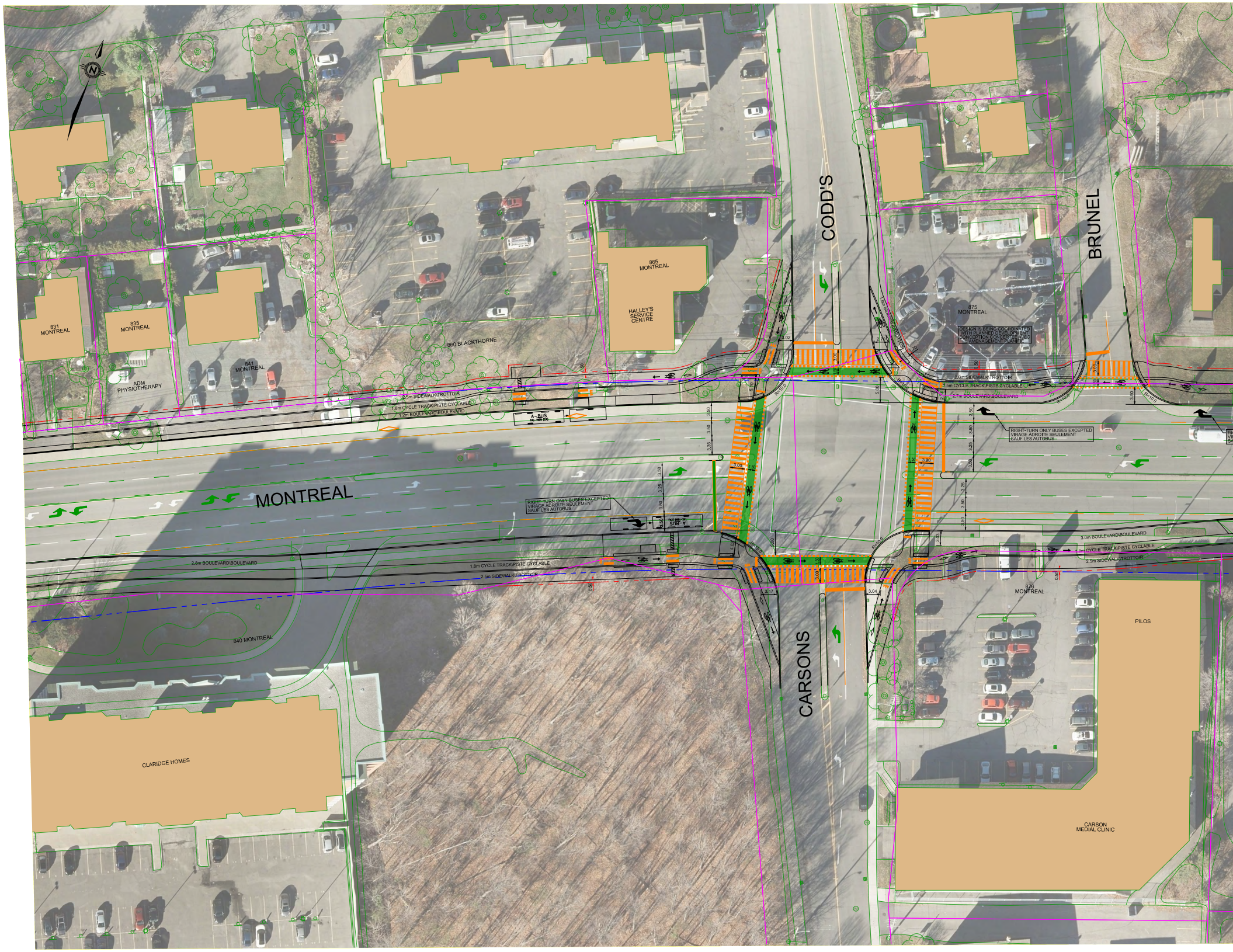
CODD'S
BRUNEL
MONTREAL
CARSONS
865 MONTREAL
HALLEY'S SERVICE CENTRE
875 MONTREAL
DESIGN IS BEING COORDINATED WITH PLANNED DEVELOPMENT CONCEPTION CONCERTÉE AVEC L'AMÉNAGEMENT PLANIFIÉ
860 BLACKTHORNE
831 MONTREAL
835 MONTREAL
841 MONTREAL
ADM PHYSIOTHERAPY
2.5m SIDEWALK\TROTTOIR
1.8m CYCLE TRACK\PISTE CYCLABLE
1.2m BOULEVARD\BOULEVARD
A-BUS
2.0m SIDEWALK\TROTTOIR
1.5m CYCLE TRACK\PISTE CYCLABLE
2.7m BOULEVARD\BOULEVARD
RIGHT-TURN ONLY BUSES EXCEPTED VIRAGE ADROITE SEULEMENT SAUF LES AUTOBUS
RIGHT-TURN ONLY BUSES EXCEPTED VIRAGE ADROITE SEULEMENT SAUF LES AUTOBUS
2.8m BOULEVARD\BOULEVARD
1.8m CYCLE TRACK\PISTE CYCLABLE
2.5m SIDEWALK\TROTTOIR
3.0m BOULEVARD\BOULEVARD
1.8m CYCLE TRACK\PISTE CYCLABLE
2.5m SIDEWALK\TROTTOIR
876 MONTREAL
PILOS
840 MONTREAL
CLARIDGE HOMES
CARSON MEDIAL CLINIC
R=10.0
R=10.0
R=10.0
3.50
3.50
3.35
3.50
3.25
3.50
3.00
1.50
3.25
3.50
3.50
3.03
3.04
4.02
0.50
0.50
0.50
0.50
1.70
1.02
N

Consultant's Information: D:\ISO477003\2000\DWGS\02-Detailed Design\477003-2000-RP11-MONTREAL BLAIR Transit Priority Corridor Preliminary Preferred Design - Aerial Layout Sheet   5/9/2021 10:10:15 AM   Plot Date: 2/25/2021 10:12:16 AM   TITLE FRAME: 790mm x 534mm City of Ottawa 2008

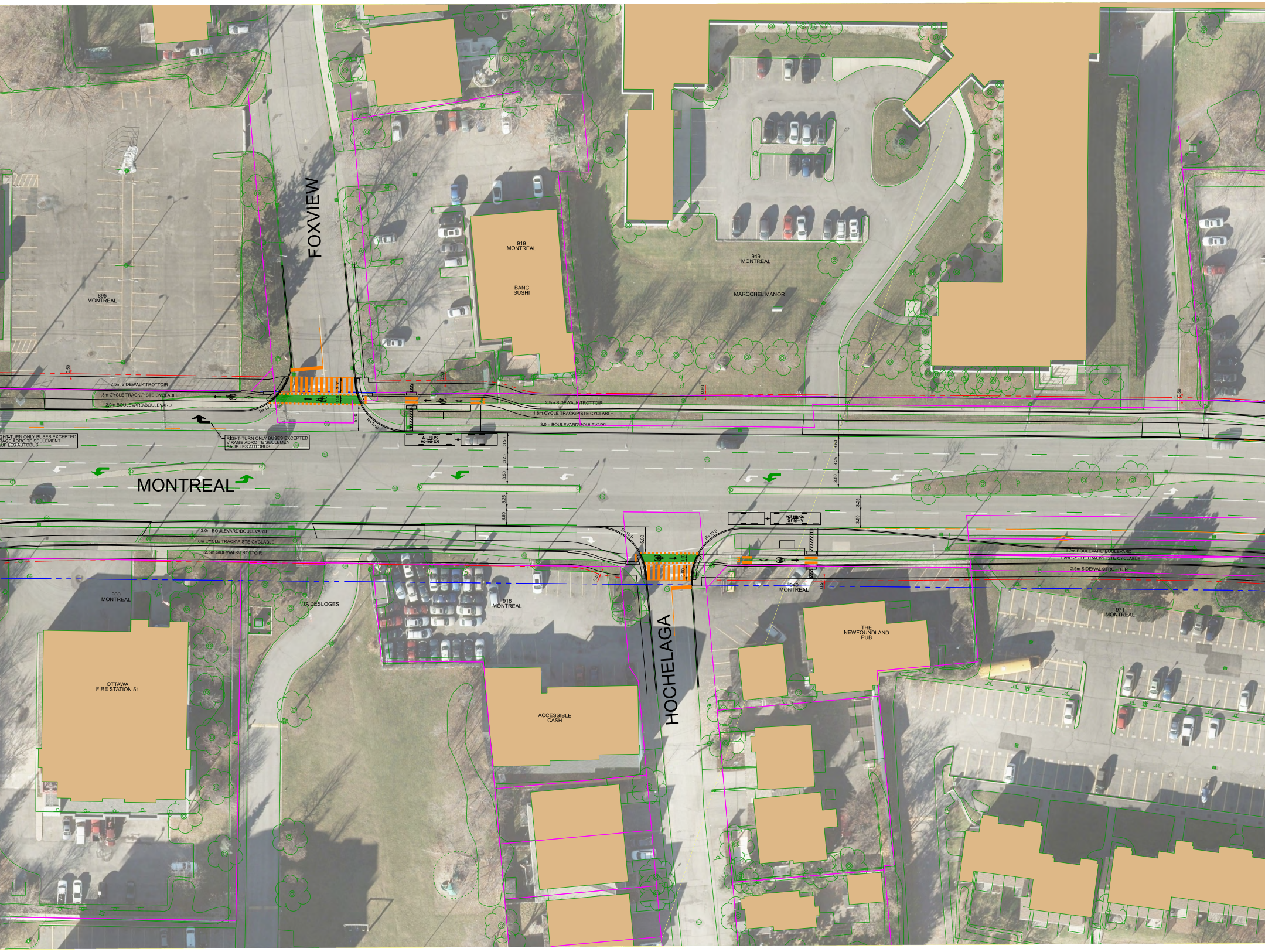
FOXVIEW
895
MONTREAL
919
MONTREAL
BANC
SUSHI
949
MONTREAL
MAROCHEL MANOR
0.50
2.5m SIDEWALK\TROTTOIR
1.8m CYCLE TRACK\PISTE CYCLABLE
2.0m BOULEVARD\BOULEVARD
3.00
1.50
5.00
R=10.0
R=10.0
2.5m SIDEWALK\TROTTOIR
1.8m CYCLE TRACK\PISTE CYCLABLE
3.0m BOULEVARD\BOULEVARD
GHT-TURN ONLY BUSES EXCEPTED
RAGE ADROITE SEULEMENT
UF LES AUTOBUS
RIGHT-TURN ONLY BUSES EXCEPTED
VIRAGE ADROITE SEULEMENT
SAUF LES AUTOBUS
A-BUS
IAC-1999 (CA)
MONTREAL
3.50
3.25
3.50
3.25
3.50
3.50
3.25
3.50
3.25
3.50
3.0m BOULEVARD\BOULEVARD
1.8m CYCLE TRACK\PISTE CYCLABLE
2.5m SIDEWALK\TROTTOIR
R=10.0
R=10.0
5.00
1.50
3.00
0.50
A-BUS
IAC-1999 (CA)
1.2m BOULEVARD\BOULEVARD
1.8m CYCLE TRACK\PISTE CYCLABLE
2.5m SIDEWALK\TROTTOIR
0.50
900
MONTREAL
1A DESLOGES
916
MONTREAL
940
MONTREAL
971
MONTREAL
OTTAWA
FIRE STATION 51
HOCHELAGA
ACCESSIBLE
CASH
THE
NEWFOUNDLAND
PUB

MONTREAL - BLAIR TRANSIT PRIORITY CORRIDOR \ COULOIR PRIORITAIRE

PRELIMINARY PREFERRED DESIGN

MONTREAL ROA
CODD'S TO B

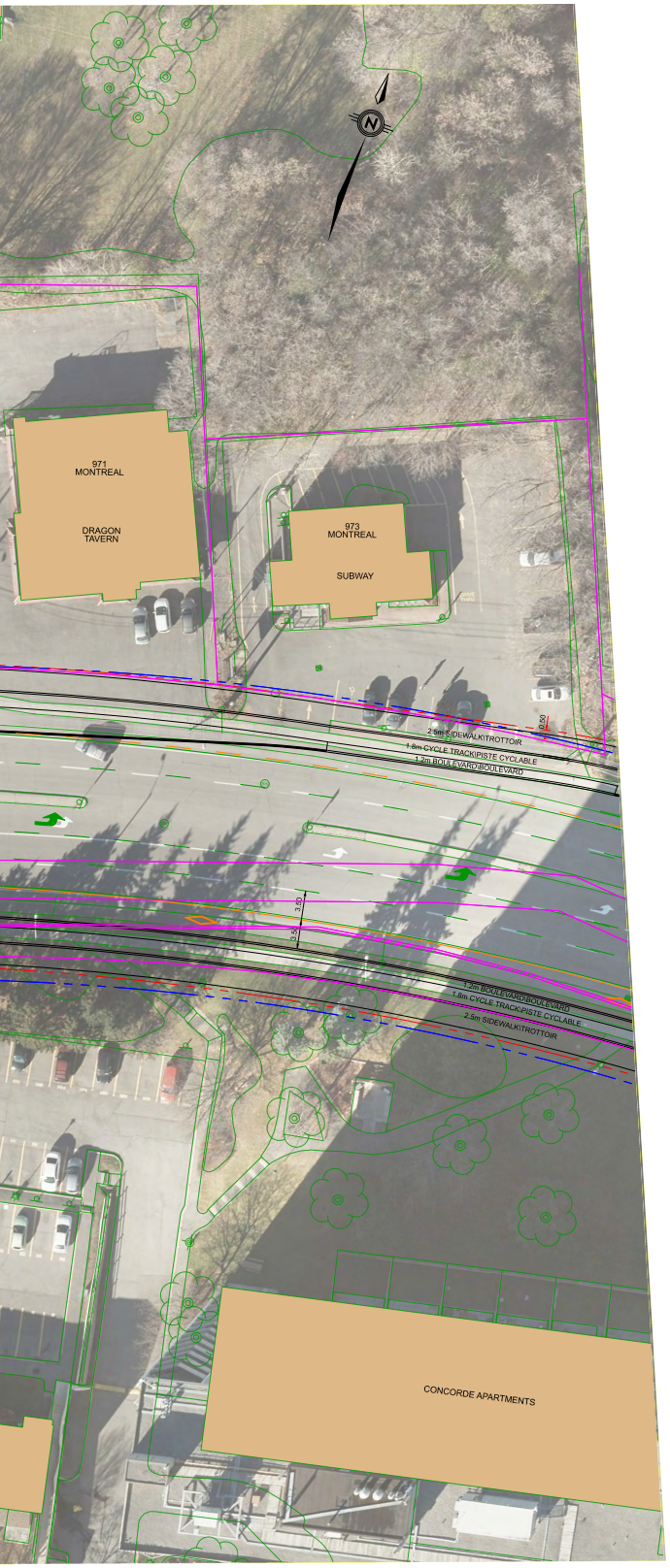
N
971
MONTREAL
DRAGON
TAVERN
973
MONTREAL
SUBWAY
2.5m SIDEWALK\TROTTOIR
1.8m CYCLE TRACK\PISTE CYCLABLE
1.2m BOULEVARD\BOULEVARD
3.50
1.2m BOULEVARD\BOULEVARD
1.8m CYCLE TRACK\PISTE CYCLABLE
2.5m SIDEWALK\TROTTOIR
CONCORDE APARTMENTS

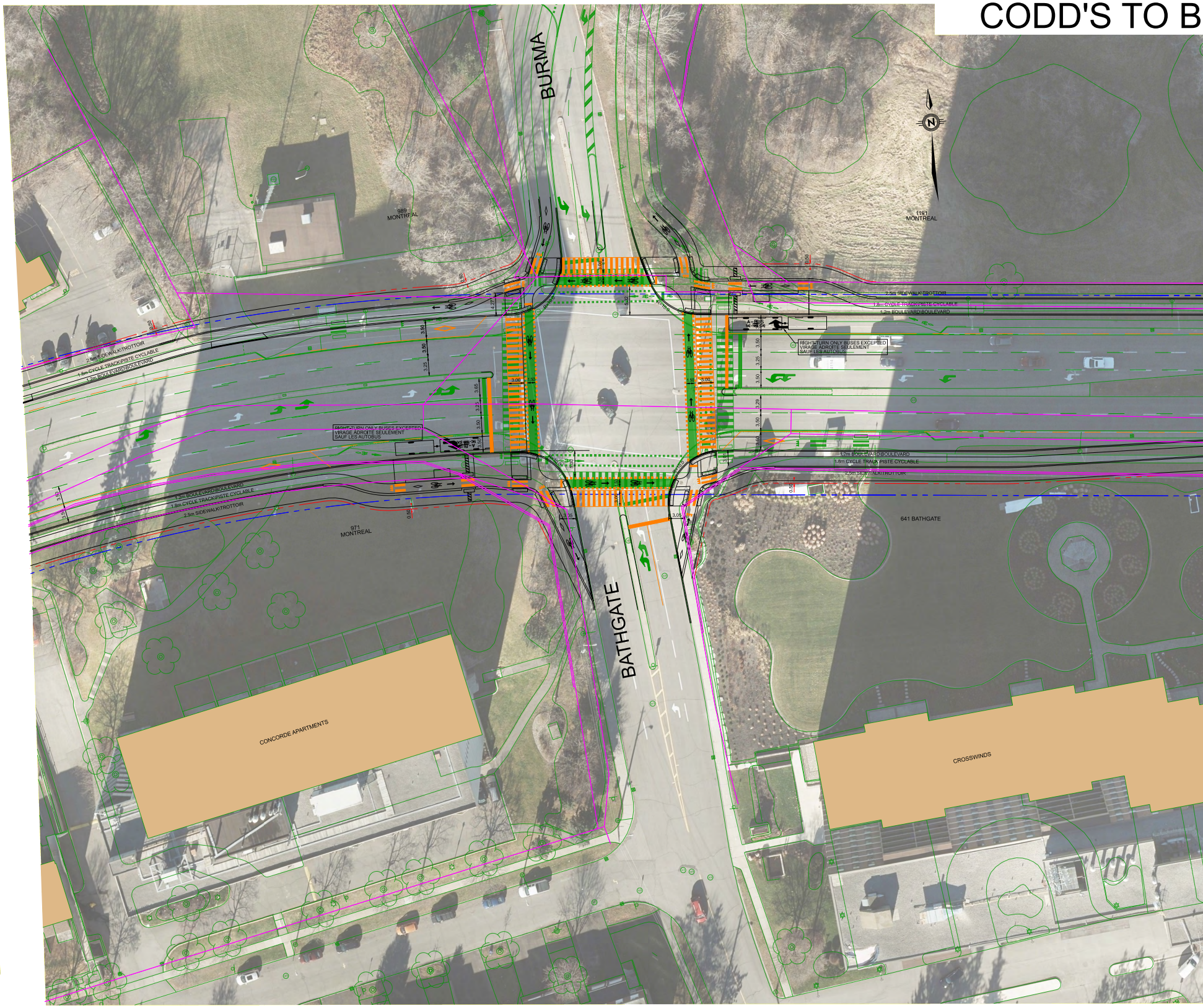
BURMA
N
989
MONTREAL
1191
MONTREAL
2.5m SIDEWALK\TROTTOIR
1.8m CYCLE TRACK\PISTE CYCLABLE
1.2m BOULEVARD\BOULEVARD
A-BUS
RIGHT-TURN ONLY BUSES EXCEPTED
VIRAGE ADROITE SEULEMENT
SAUF LES AUTOBUS
3.00
1.50
3.50
3.25
3.65
3.29
4.27
5.32
5.00
3.05
3.01
0.50
R=10.0
RIGHT-TURN ONLY BUSES EXCEPTED
VIRAGE ADROITE SEULEMENT
SAUF LES AUTOBUS
1.2m BOULEVARD\BOULEVARD
1.8m CYCLE TRACK\PISTE CYCLABLE
2.5m SIDEWALK\TROTTOIR
1.2m BOULEVARD\BOULEVARD
1.8m CYCLE TRACK\PISTE CYCLABLE
2.5m SIDEWALK\TROTTOIR
971
MONTREAL
641 BATHGATE
BATHGATE
CONCORDE APARTMENTS
CROSSWINDS

DE TRANSPORT EN COMMUN SUR LE CHEMIN DE MONTRÉAL ET LE C
\ CONCEPTION PRÉLIMINAIRE PRIVILÉGIÉE
AD \ CHEMAIN MONTRÉAL
LAIR \ CODD'S À BLAIR

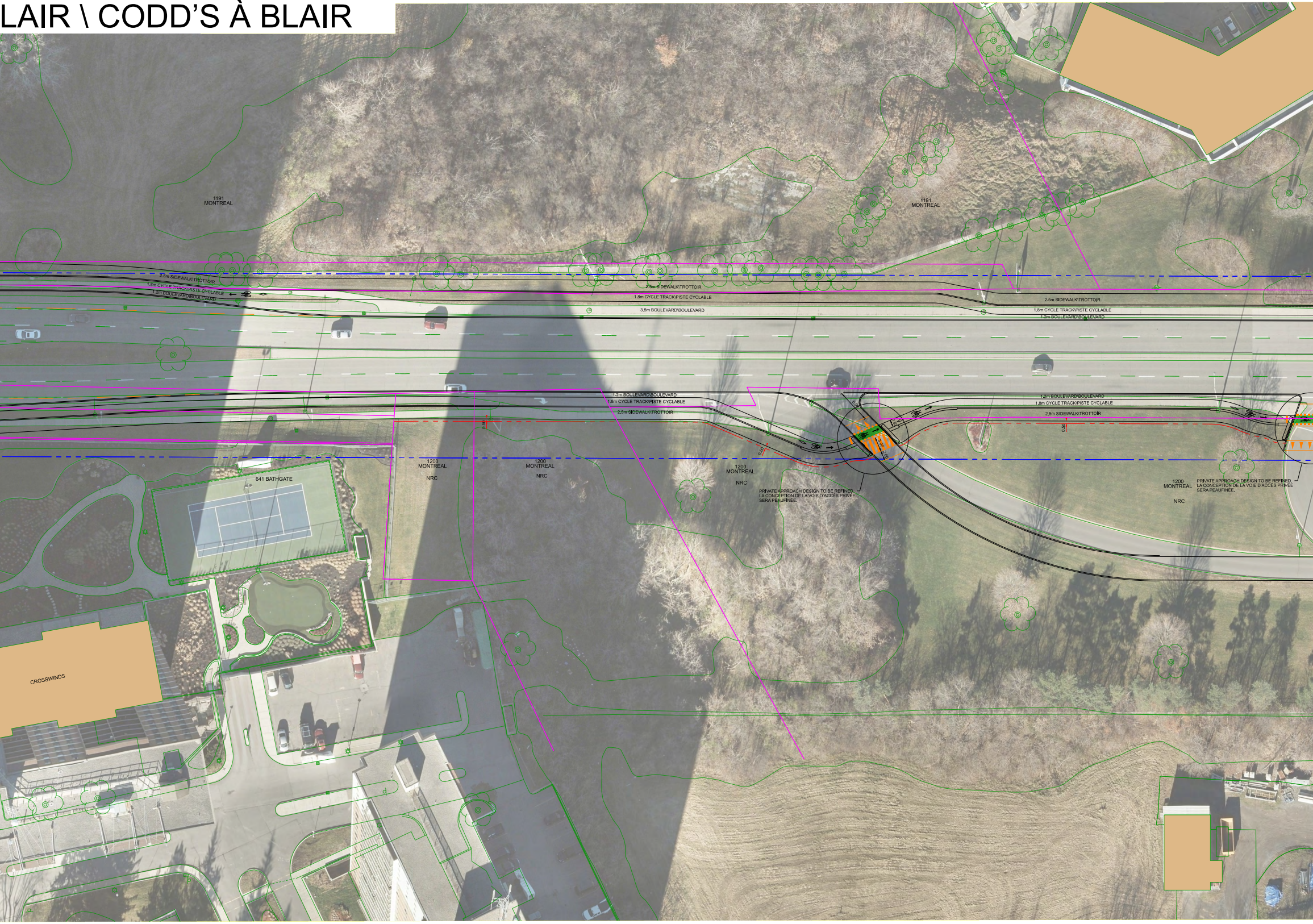
1191
MONTREAL
1191
MONTREAL
2.5m SIDEWALK\TROTTOIR
1.8m CYCLE TRACK\PISTE CYCLABLE
1.2m BOULEVARD\BOULEVARD
2.5m SIDEWALK\TROTTOIR
1.8m CYCLE TRACK\PISTE CYCLABLE
3.5m BOULEVARD\BOULEVARD
2.5m SIDEWALK\TROTTOIR
1.8m CYCLE TRACK\PISTE CYCLABLE
1.2m BOULEVARD\BOULEVARD
1.2m BOULEVARD\BOULEVARD
1.8m CYCLE TRACK\PISTE CYCLABLE
2.5m SIDEWALK\TROTTOIR
1.2m BOULEVARD\BOULEVARD
1.8m CYCLE TRACK\PISTE CYCLABLE
2.5m SIDEWALK\TROTTOIR
0.50
0.50
0.50
3.00
2.00
1200
MONTREAL
NRC
1200
MONTREAL
NRC
1200
MONTREAL
NRC
1200
MONTREAL
NRC
PRIVATE APPROACH DESIGN TO BE REFINED.
LA CONCEPTION DE LA VOIE D'ACCÈS PRIVÉE
SERA PEAUFINÉE.
PRIVATE APPROACH DESIGN TO BE REFINED.
LA CONCEPTION DE LA VOIE D'ACCÈS PRIVÉE
SERA PEAUFINÉE.
641 BATHGATE
CROSSWINDS

HEMIN BLAIR

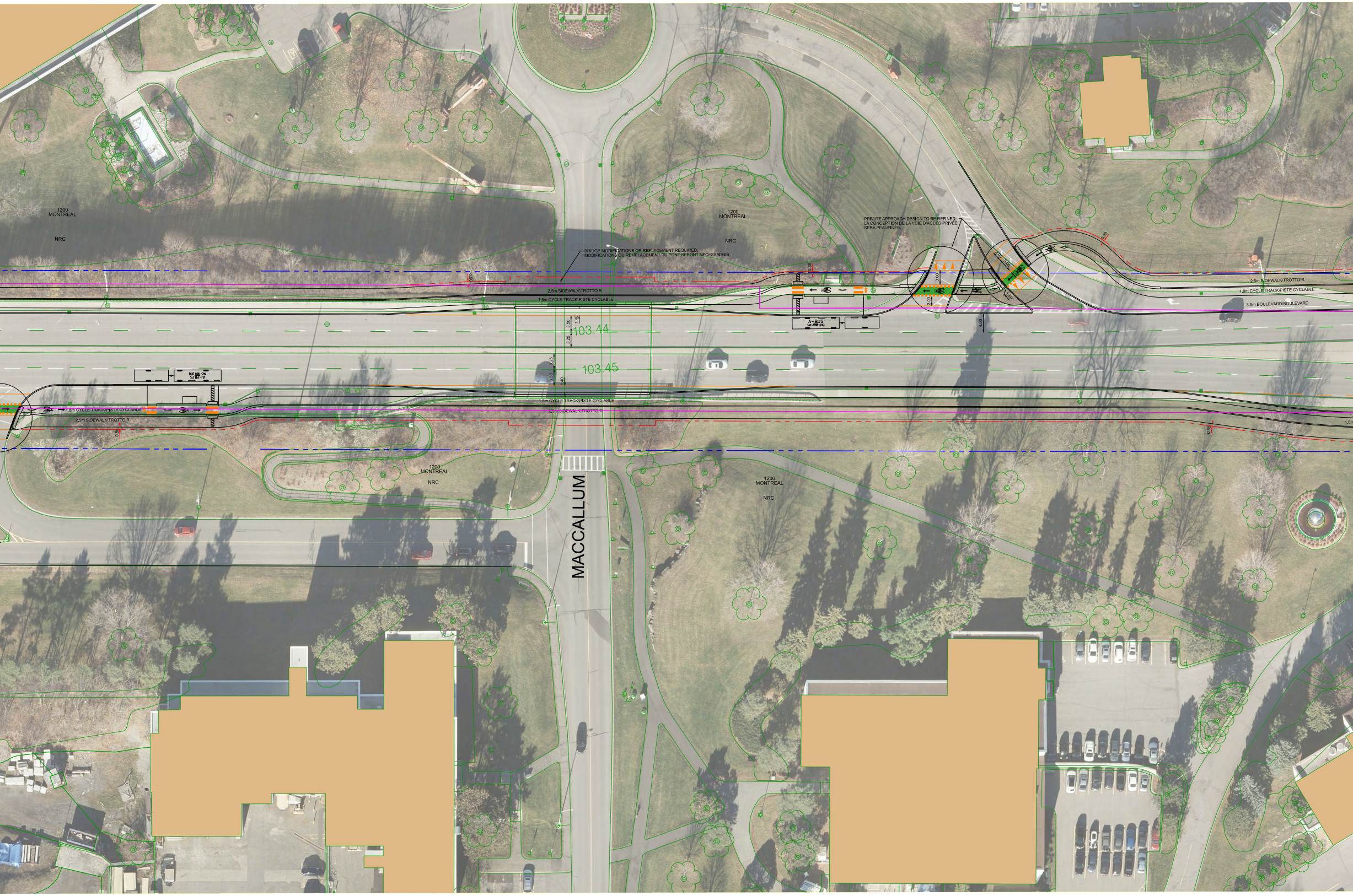
1200
MONTREAL
NRC
1200
MONTREAL
NRC
BRIDGE MODIFICATIONS OR REPLACEMENT REQUIRED.
MODIFICATIONS OU REMPLACEMENT DU PONT SERONT NÉCESSAIRES.
PRIVATE APPROACH DESIGN TO BE REFINED.
LA CONCEPTION DE LA VOIE D'ACCÈS PRIVÉE
SERA PEAUFINÉE.
2.5m SIDEWALK\TROTTOIR
1.8m CYCLE TRACK\PISTE CYCLABLE
2.5m SIDEWALK\TROTTOIR
1.8m CYCLE TRACK\PISTE CYCLABLE
3.5m BOULEVARD\BOULEVARD
0.50
3.00
2.00
2.00
3.00
1.50
0.50
4.00
A-BUS
1.40
3.50
3.25
103.44
3.25
3.50
1.40
103.45
1.8m CYCLE TRACK\PISTE CYCLABLE
2.5m SIDEWALK\TROTTOIR
A-BUS
1.8m CYCLE TRACK\PISTE CYCLABLE
2.5m SIDEWALK\TROTTOIR
0.50
1200
MONTREAL
NRC
1200
MONTREAL
NRC
MACCALLUM

NOTES:

EXISTING PROPERTY LINE
LIMITE DE LA PROPRIÉTÉ EXISTANTE

EXISTING ROW PROTECTION
PROTECTION DE L'EMPRISE EXISTANTE

PROPOSED PROPERTY LINE
LIMITE DE LA PROPRIÉTÉPROPOSÉE

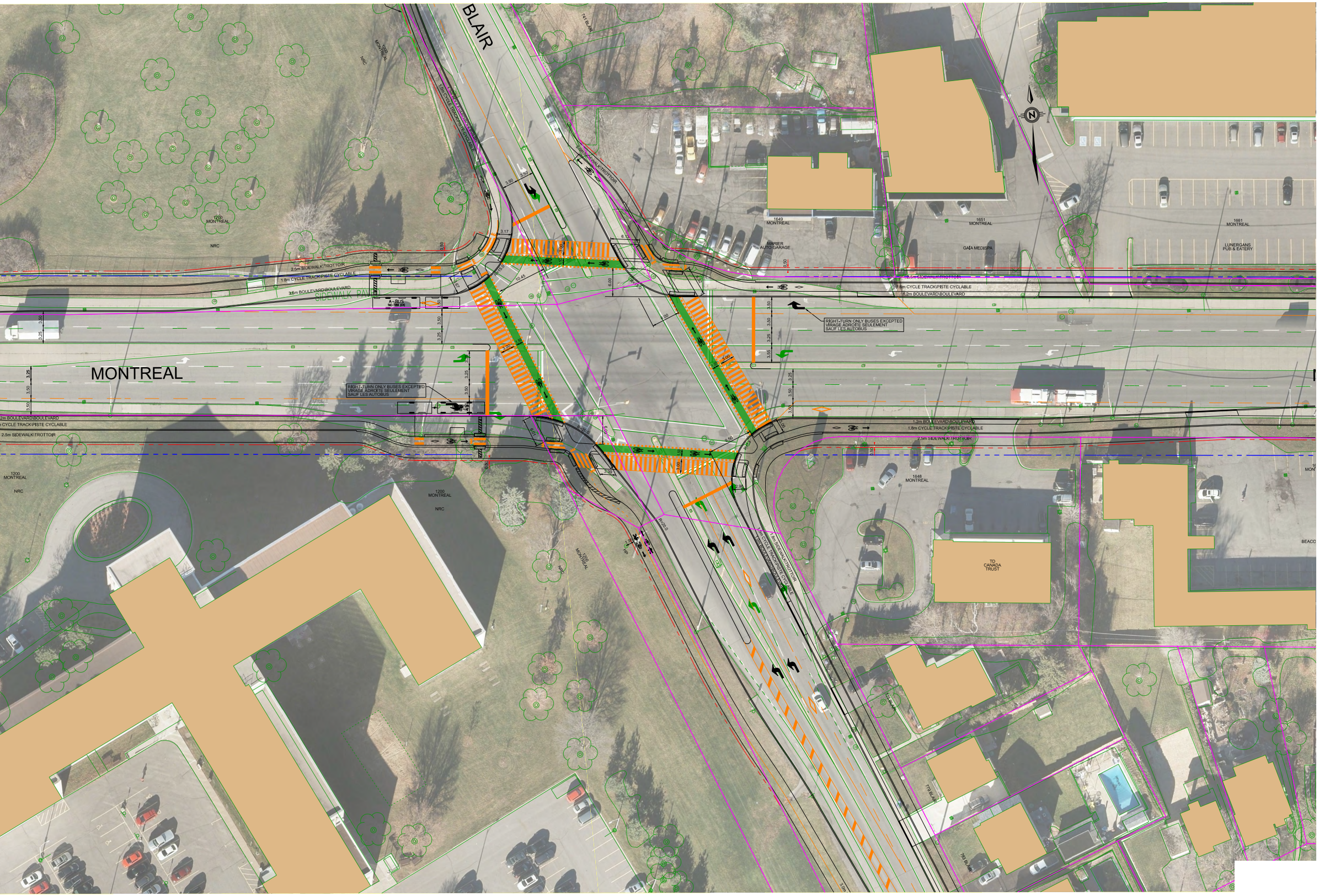
BLAIR
MONTREAL
1200 MONTREAL
NRC
1649 MONTREAL
MARIER AUTO GARAGE
1651 MONTREAL
GAIA MEDISPA
1661 MONTREAL
LUNERGANS PUB & EATERY
1648 MONTREAL
TD CANADA TRUST
2.5m SIDEWALK/TROTTOIR
1.8m CYCLE TRACK/PISTE CYCLABLE
1.2m BOULEVARD/BOULEVARD
RIGHT-TURN ONLY BUSES EXCEPTED
VIRAGE ADROITE SEULEMENT
SAUF LES AUTOBUS
3.50
3.25
N