Consultant's Information: D:\BS0477003\2000\DWGS\03-Detailed Design\477003-2000-RP12-MONTREAL BLAIR Transit Priority Corridor Preliminary Preferred Design - Aerial.dwg Last Saved: 5/6/2021 4:19:34 PM Plot Date: 2/5/2021 7:42:52 AM

TITLE FRAME: 790mm x 534mm City of Ottawa 2008

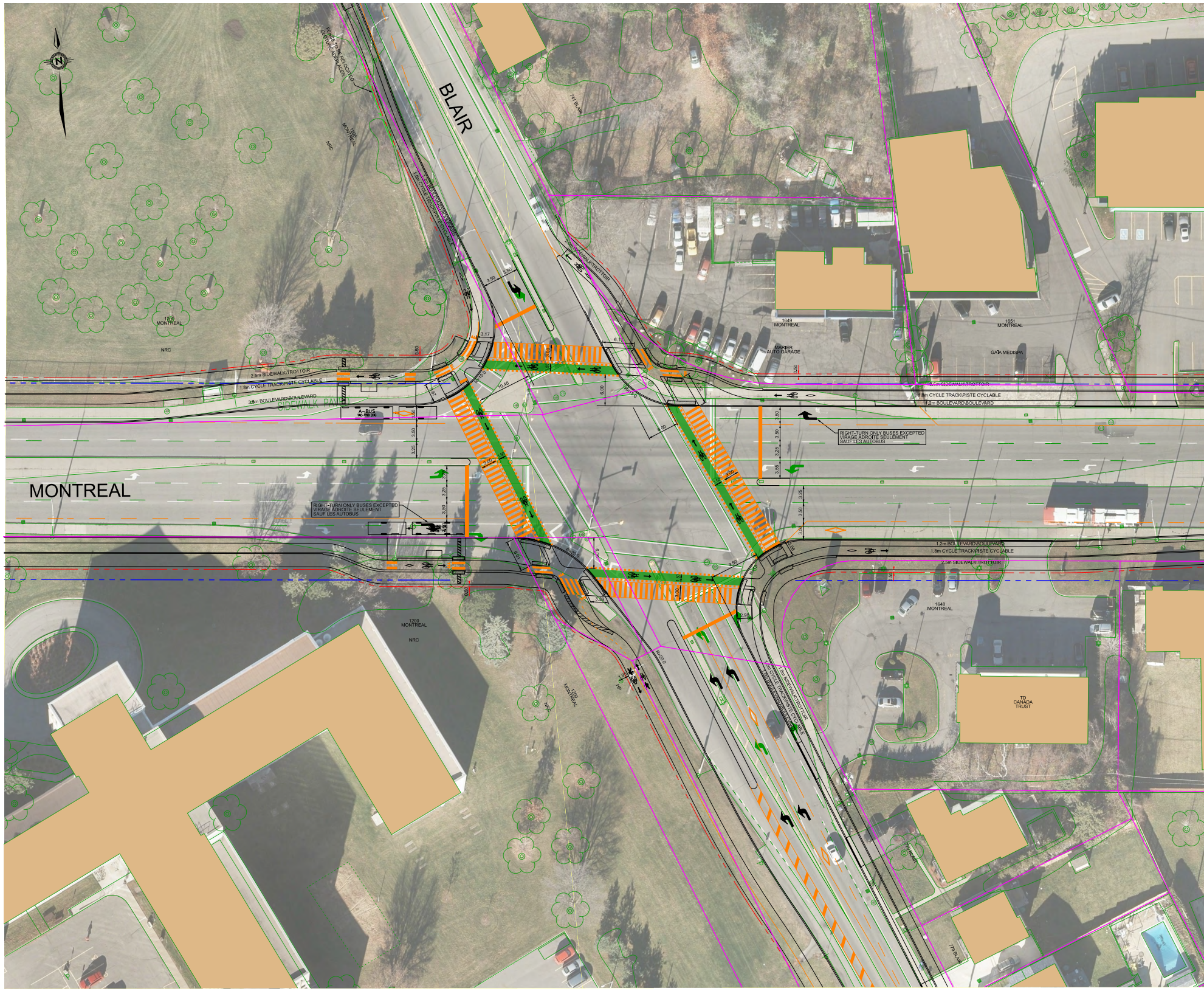
N
BLAIR
MONTREAL
FENCE TO BE RELOCATED
CLÔTURE À DÉPLACER
1200 MONTREAL
NRC
741 BLAIR
1.2m BOULEVARD\BOULEVARD
1.5m CYCLE TRACK\PISTE CYCLABLE
2.0m SIDEWALK\TROTTOIR
3.50
3.50
3.17
0.50
6.12
3.00
1.50
2.5m SIDEWALK\TROTTOIR
1.8m CYCLE TRACK\PISTE CYCLABLE
3.5m BOULEVARD\BOULEVARD
SIDEWALK PAVED
A-BUS
R=15.0
10.45
1.97
6.00
R=15.0
6.00
3.50
3.25
3.00
1.50
3.25
3.50
RIGHT-TURN ONLY BUSES EXCEPTED
VIRAGE ADROITE SEULEMENT
SAUF LES AUTOBUS
1649 MONTREAL
MARIER AUTO GARAGE
1651 MONTREAL
GAIA MEDISPA
2.5m SIDEWALK\TROTTOIR
1.8m CYCLE TRACK\PISTE CYCLABLE
1.2m BOULEVARD\BOULEVARD
3.50
3.50
3.25
3.55
RIGHT-TURN ONLY BUSES EXCEPTED
VIRAGE ADROITE SEULEMENT
SAUF LES AUTOBUS
3.25
3.50
3.50
1.2m BOULEVARD\BOULEVARD
1.8m CYCLE TRACK\PISTE CYCLABLE
2.5m SIDEWALK\TROTTOIR
0.50
9.50
2.98
1648 MONTREAL
R=20.0
6.01
6.09
3.39
R=20.0
1.95
HP
1200 MONTREAL
NRC
1.8m SIDEWALK\TROTTOIR
1.8m CYCLE TRACK\PISTE CYCLABLE
1.0m BOULEVARD\BOULEVARD
TD CANADA TRUST
779 BLAIR

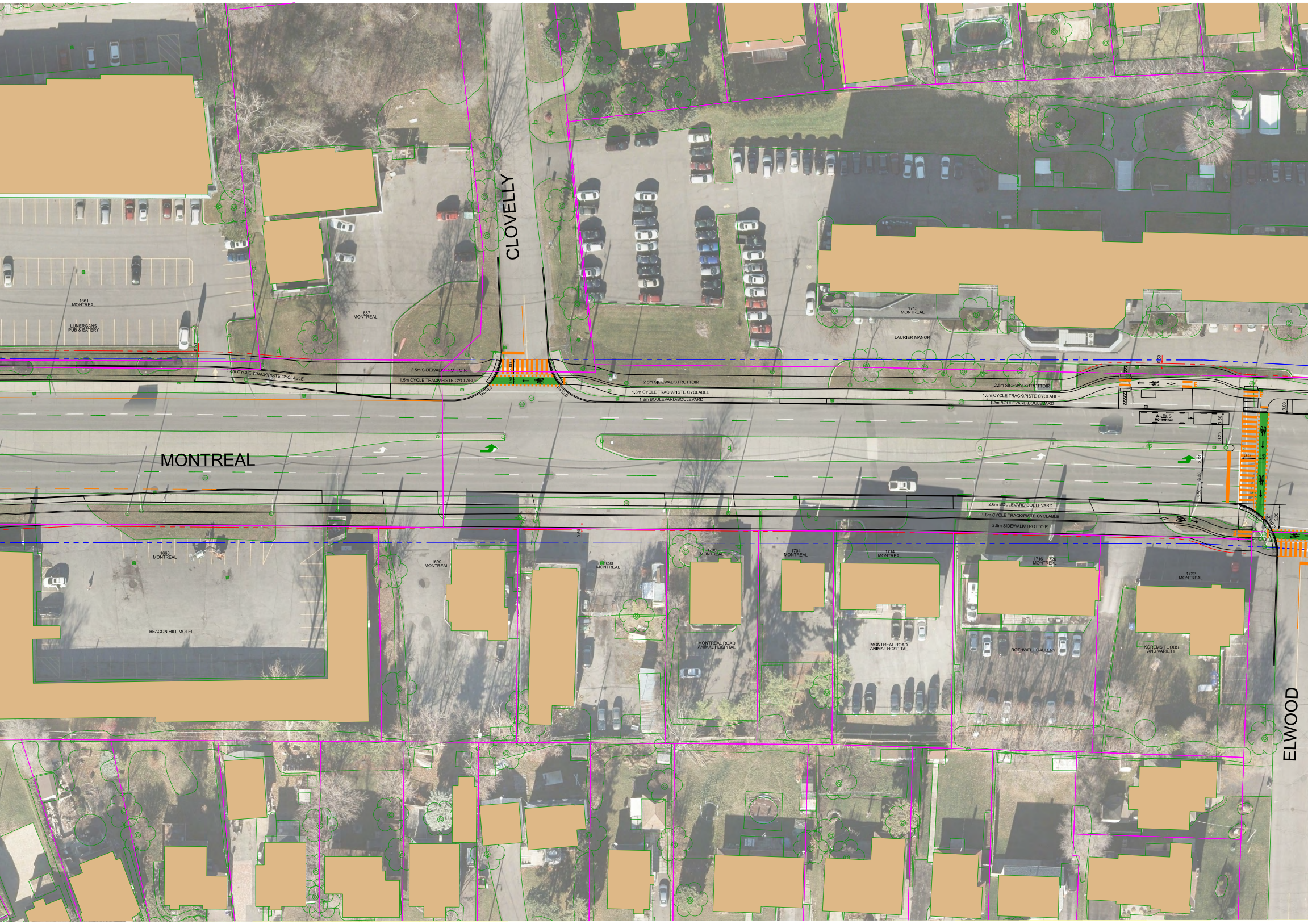
CLOVELLY
1661 MONTREAL
LUNERGANS PUB & EATERY
1687 MONTREAL
1715 MONTREAL
LAURIER MANOR
2.5m SIDEWALK\TROTTOIR
1.5m CYCLE TRACK\PISTE CYCLABLE
1.8m CYCLE TRACK\PISTE CYCLABLE
R=10.0
3.00
1.50
0.50
2.5m SIDEWALK\TROTTOIR
1.8m CYCLE TRACK\PISTE CYCLABLE
1.2m BOULEVARD\BOULEVARD
A-BUS
3.50
3.25
3.61
3.50
3.50
MONTREAL
2.6m BOULEVARD\BOULEVARD
1.8m CYCLE TRACK\PISTE CYCLABLE
2.5m SIDEWALK\TROTTOIR
5.00
R=10.0
1668 MONTREAL
BEACON HILL MOTEL
1690 MONTREAL
1690 MONTREAL
1700 MONTREAL
1704 MONTREAL
1714 MONTREAL
1716 - 1720 MONTREAL
1722 MONTREAL
MONTREAL ROAD ANIMAL HOSPITAL
MONTREAL ROAD ANIMAL HOSPITAL
ROTHWELL GALLERY
KOREMS FOODS AND VARIETY
ELWOOD

MONTREAL - BLAIR TRANSIT PRIORITY CORRIDOR \ COULOIR PRIORITAIRE D
PRELIMINARY PREFERRED DESIGN \ C
MONTREAL ROAD
BLAIR TO BETHAM

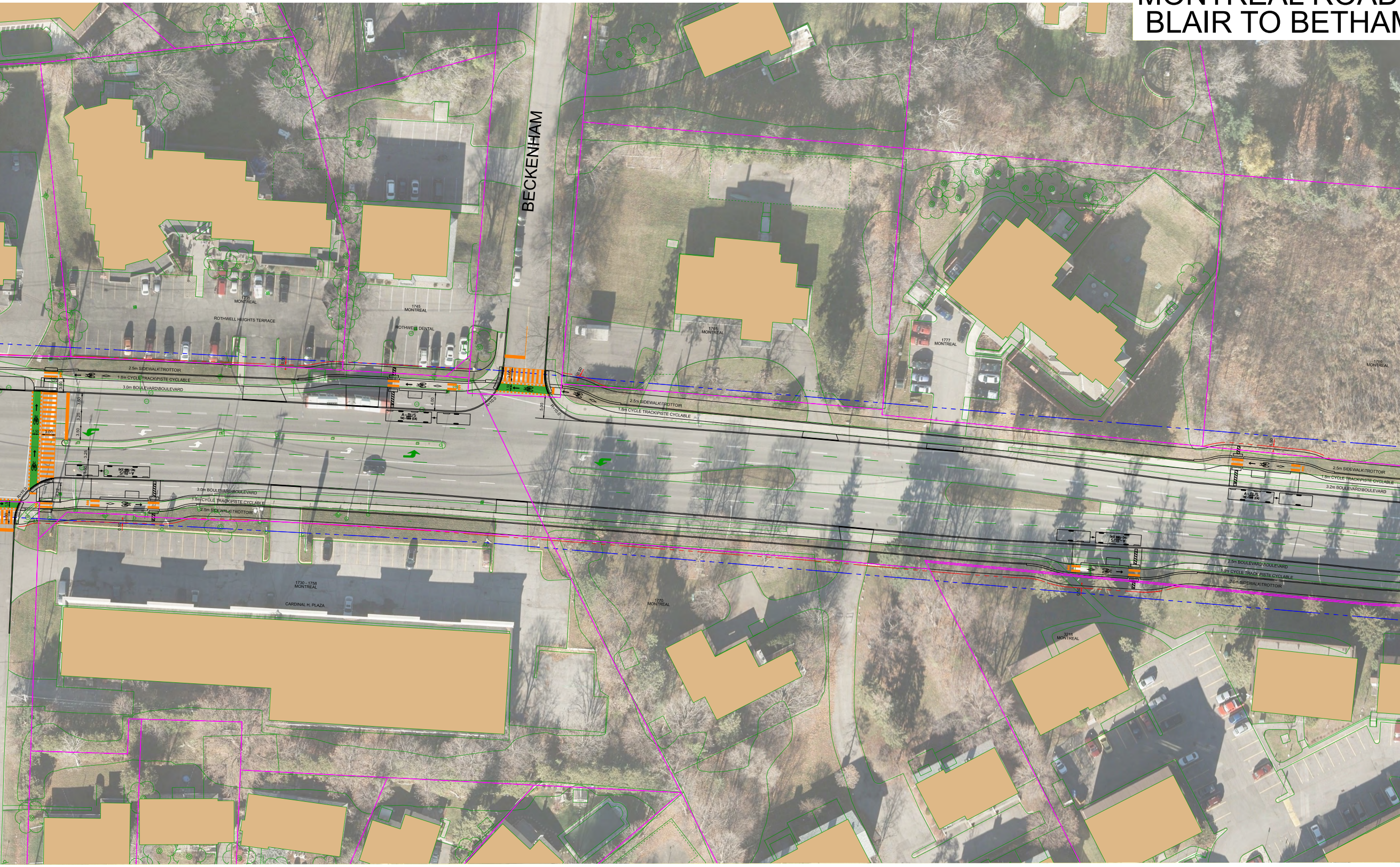
BECKENHAM
1735
MONTREAL
ROTHWELL HEIGHTS TERRACE
1745
MONTREAL
ROTHWELL DENTAL
1765
MONTREAL
1777
MONTREAL
1795
MONTREAL
2.5m SIDEWALK\TROTTOIR
1.8m CYCLE TRACK\PISTE CYCLABLE
3.0m BOULEVARD\BOULEVARD
3.2m BOULEVARD\BOULEVARD
2.5m BOULEVARD\BOULEVARD
A-BUS
TAC-1999 (CA)
3.00
3.50
3.25
1.50
4.00
4.72
5.00
0.50
R=10.0
1730 - 1758
MONTREAL
CARDINAL H. PLAZA
1770
MONTREAL
3218
MONTREAL

E TRANSPORT EN COMMUN SUR LE CHEMIN DE MONTRÉAL ET LE CHEMIN BLAI

CONCEPTION PRÉLIMINAIRE PRIVILÉGIÉE

\ CHEMAIN MONTRÉAL
MY \ BLAIR À BETHAMY

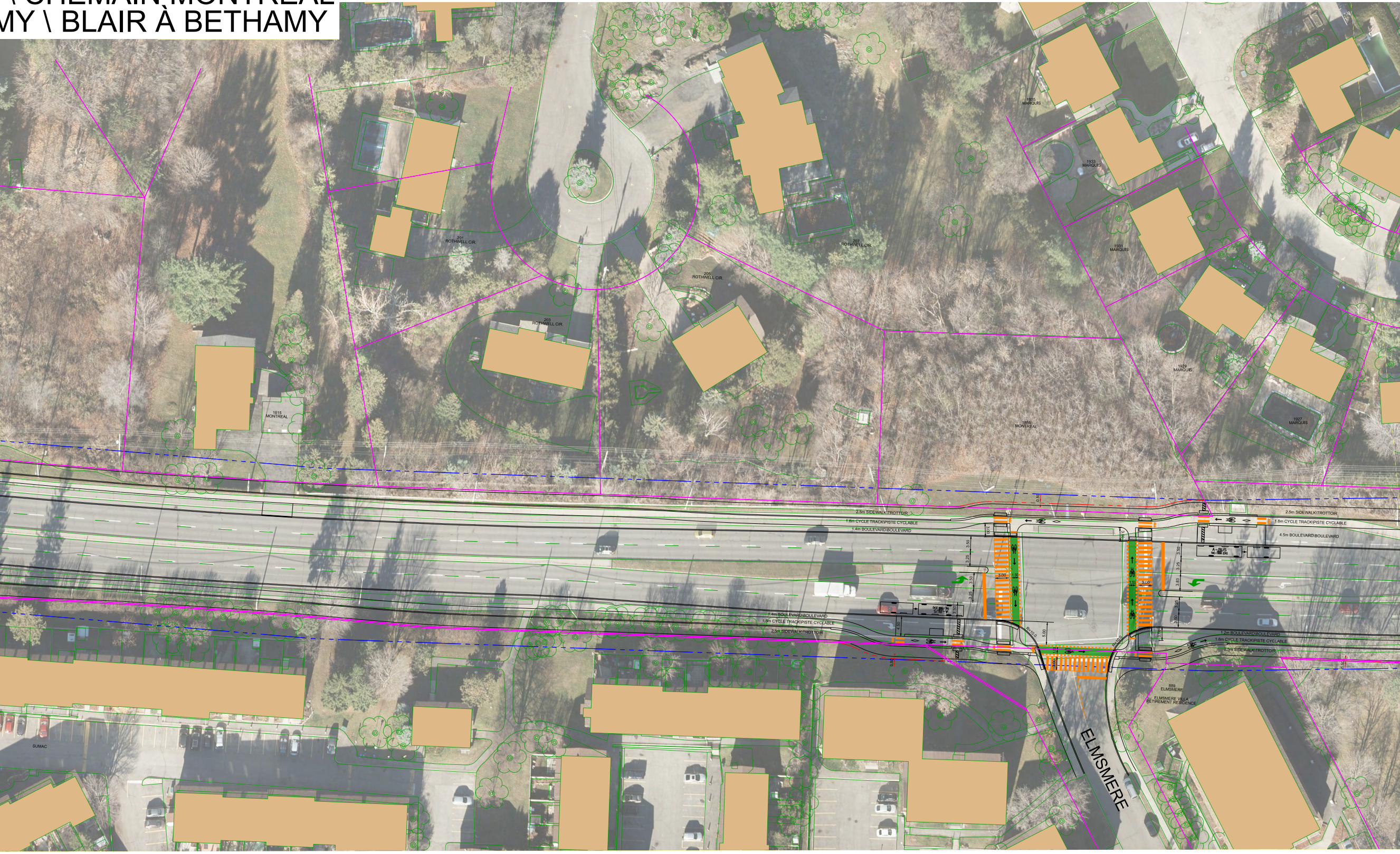
201
ROTHWELL CIR.
207
ROTHWELL CIR.
205
ROTHWELL CIR.
203
ROTHWELL CIR.
1815
MONTREAL
1855
MONTREAL
1935
MARQUIS
1933
MARQUIS
1931
MARQUIS
1929
MARQUIS
1927
MARQUIS
2.5m SIDEWALK\TROTTOIR
1.8m CYCLE TRACK\PISTE CYCLABLE
1.4m BOULEVARD\BOULEVARD
4.5m BOULEVARD\BOULEVARD
1.2m BOULEVARD\BOULEVARD
A-BUS
0.50
3.00
3.50
3.25
3.83
1.50
4.50
5.00
R=10.0
889
ELMSMERE
ELMSMERE VILLA
RETIREMENT RESIDENCE
ELMSMERE
SUMAC

R

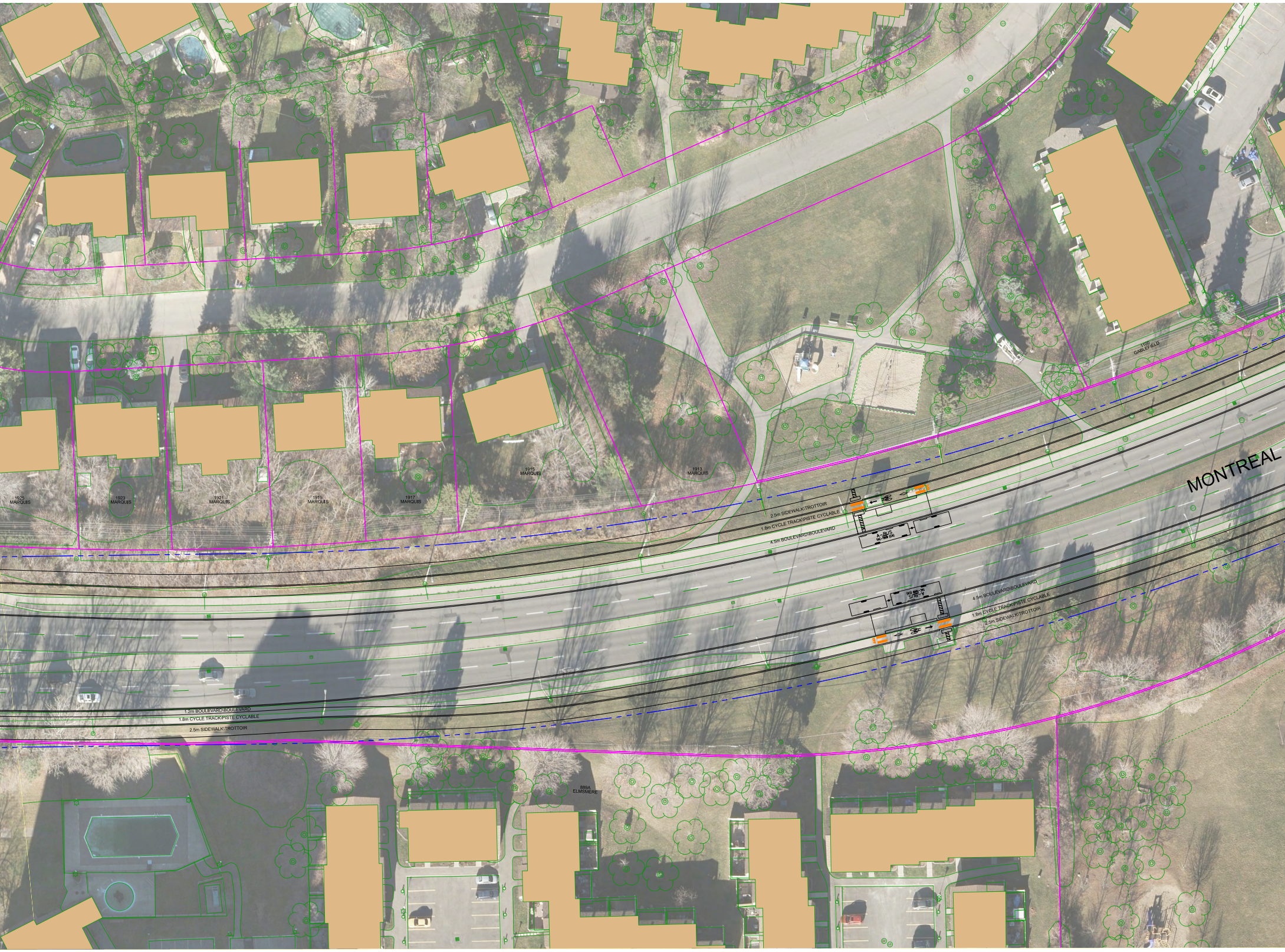
MONTREAL
2.5m SIDEWALK\TROTTOIR
1.8m CYCLE TRACK\PISTE CYCLABLE
4.5m BOULEVARD\BOULEVARD
A-BUS
A-BUS
4.5m BOULEVARD\BOULEVARD
1.8m CYCLE TRACK\PISTE CYCLABLE
2.5m SIDEWALK\TROTTOIR
1.2m BOULEVARD/BOULEVARD
1.8m CYCLE TRACK\PISTE CYCLABLE
2.5m SIDEWALK\TROTTOIR
1925 MARQUIS
1923 MARQUIS
1921 MARQUIS
1919 MARQUIS
1917 MARQUIS
1915 MARQUIS
1913 MARQUIS
1100 GABLEFIELD
889A ELMSMERE

NOTES:

- EXISTING PROPERTY LINE
LIMITE DE LA PROPRIÉTÉ EXISTANTE
- EXISTING ROW PROTECTION
PROTECTION DE L'EMPRISE EXISTANTE
- PROPOSED PROPERTY LINE
LIMITE DE LA PROPRIÉTÉPROPOSÉE

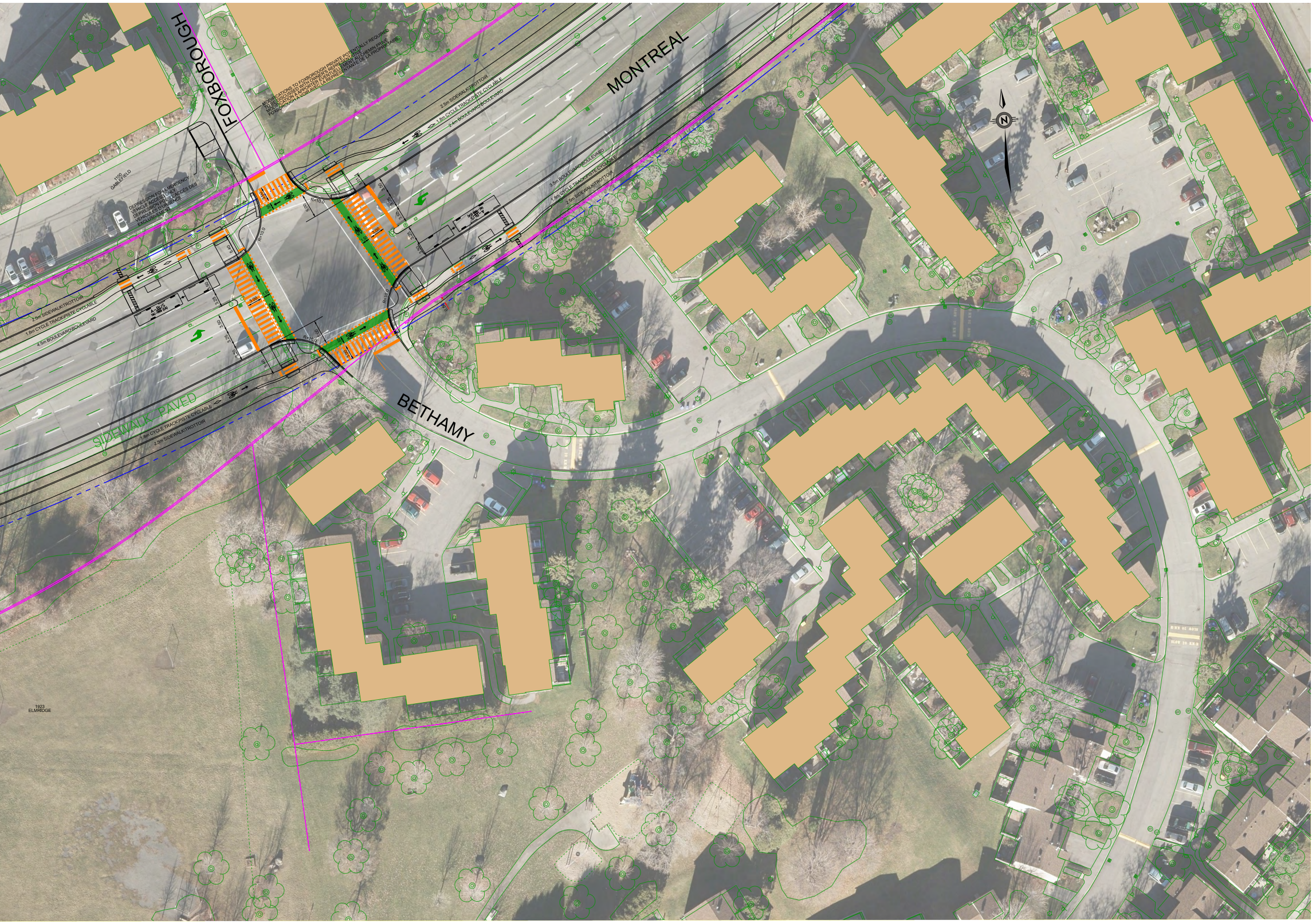
FOXBOROUGH
MONTREAL
BETHAMY
MODIFICATIONS TO FOXBOROUGH PRIVATE POTENTIALLY REQUIRED. TO BE DISCUSSED WITH OWNER'S REPRESENTATIVE. MODIFICATION À APPORTER ÉVENTUELLEMENT AU CHEMIN PRIVÉ FOXBOROUGH À VOIR AVEC LA REPRÉSENTANTE DE LA PROPRIÉTAIRE.
2.5m SIDEWALK\TROTTOIR
1.8m CYCLE TRACK\PISTE CYCLABLE
2.4m BOULEVARD\BOULEVARD
1100 GABLEFIELD
DEPRESSION FOR EMERGENCY VEHICLE ACCESS ONLY DÉPRESSION POUR L'ACCÈS DES VÉHICULES D'URGENCE EXCLUSIVEMENT
3.5m BOULEVARD\BOULEVARD
1.8m CYCLE TRACK\PISTE CYCLABLE
2.5m SIDEWALK\TROTTOIR
2.5m SIDEWALK\TROTTOIR
1.8m CYCLE TRACK\PISTE CYCLABLE
4.5m BOULEVARD\BOULEVARD
A-BUS
SIDEWALK PAVED
1.8m CYCLE TRACK\PISTE CYCLABLE
2.5m SIDEWALK\TROTTOIR
1923 ELMRIDGE
N

PARSONS