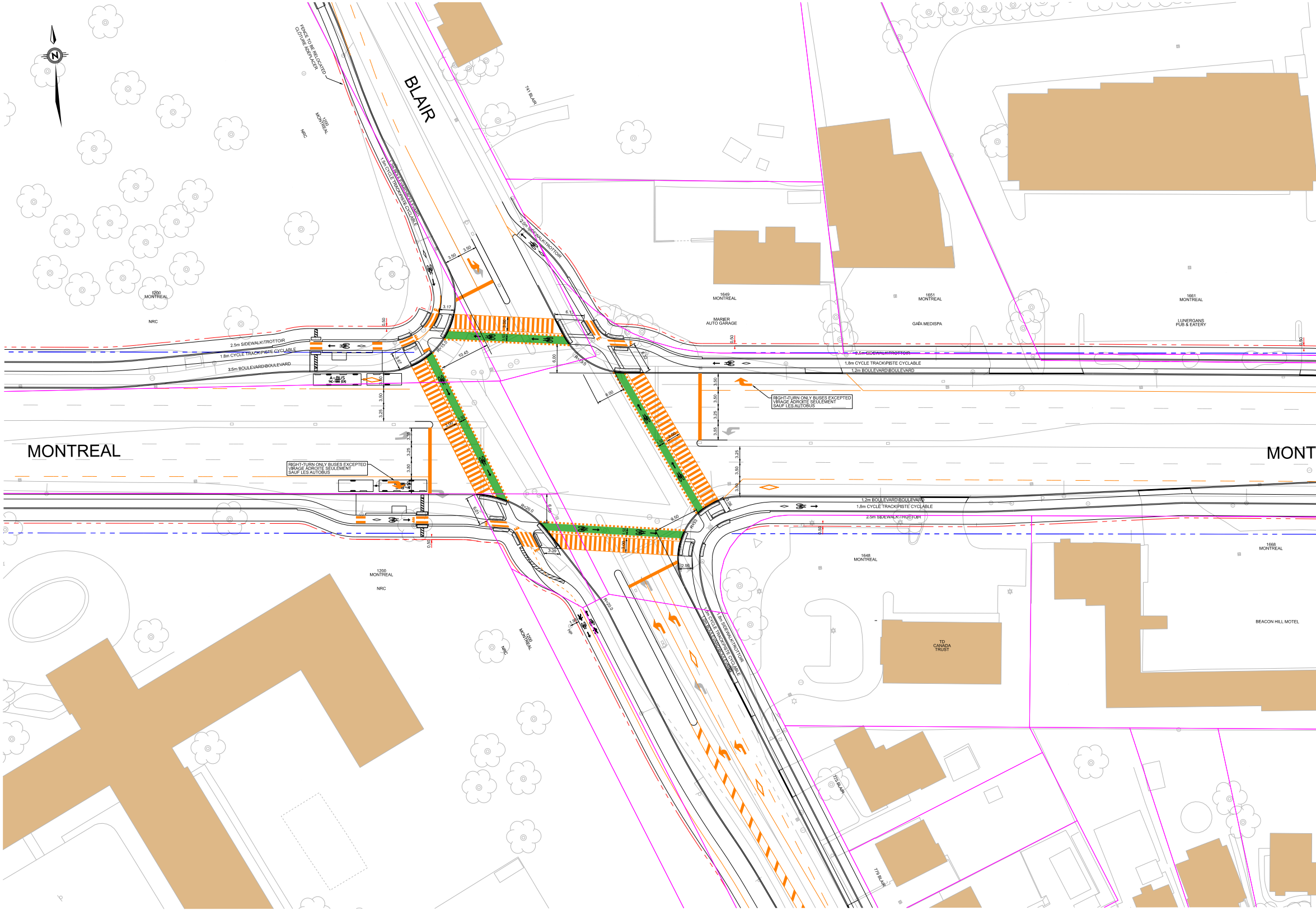

N
BLAIR
MONTREAL
MONT
FENCE TO BE RELOCATED
CLÔTURE À DÉPLACER
1200
MONTREAL
NRC
741 BLAIR
1649
MONTREAL
MARIER
AUTO GARAGE
1651
MONTREAL
GAÏA MEDISPA
1661
MONTREAL
LUNERGANS
PUB & EATERY
1648
MONTREAL
TD
CANADA
TRUST
1668
MONTREAL
BEACON HILL MOTEL
773 BLAIR
779 BLAIR
2.5m SIDEWALK\TROTTOIR
1.8m CYCLE TRACK\PISTE CYCLABLE
3.5m BOULEVARD\BOULEVARD
1.2m BOULEVARD\BOULEVARD
2.0m SIDEWALK\TROTTOIR
A-BUS
RIGHT-TURN ONLY BUSES EXCEPTED
VIRAGE ADROITE SEULEMENT
SAUF LES AUTOBUS
R=15.0
R=20.0
3.50
3.25
3.55
3.17
3.67
3.00
1.50
0.50
6.00
10.45
3.39
2.98
9.50
HP

TITLE FRAME: 790mm x 534mm City of Ottawa 2008

Plot Date: 2/5/2021 7:42:52 AM

Last Saved: 5/6/2021 4:21:31 PM

Consultant's Information: D:\BSO4770031\005\DWGS\02-Detailed Design\477003-0000-RP12-MONTREAL BLAIR Transit Priority Corridor Preliminary Preferred Design.Dgn

MONTREAL -

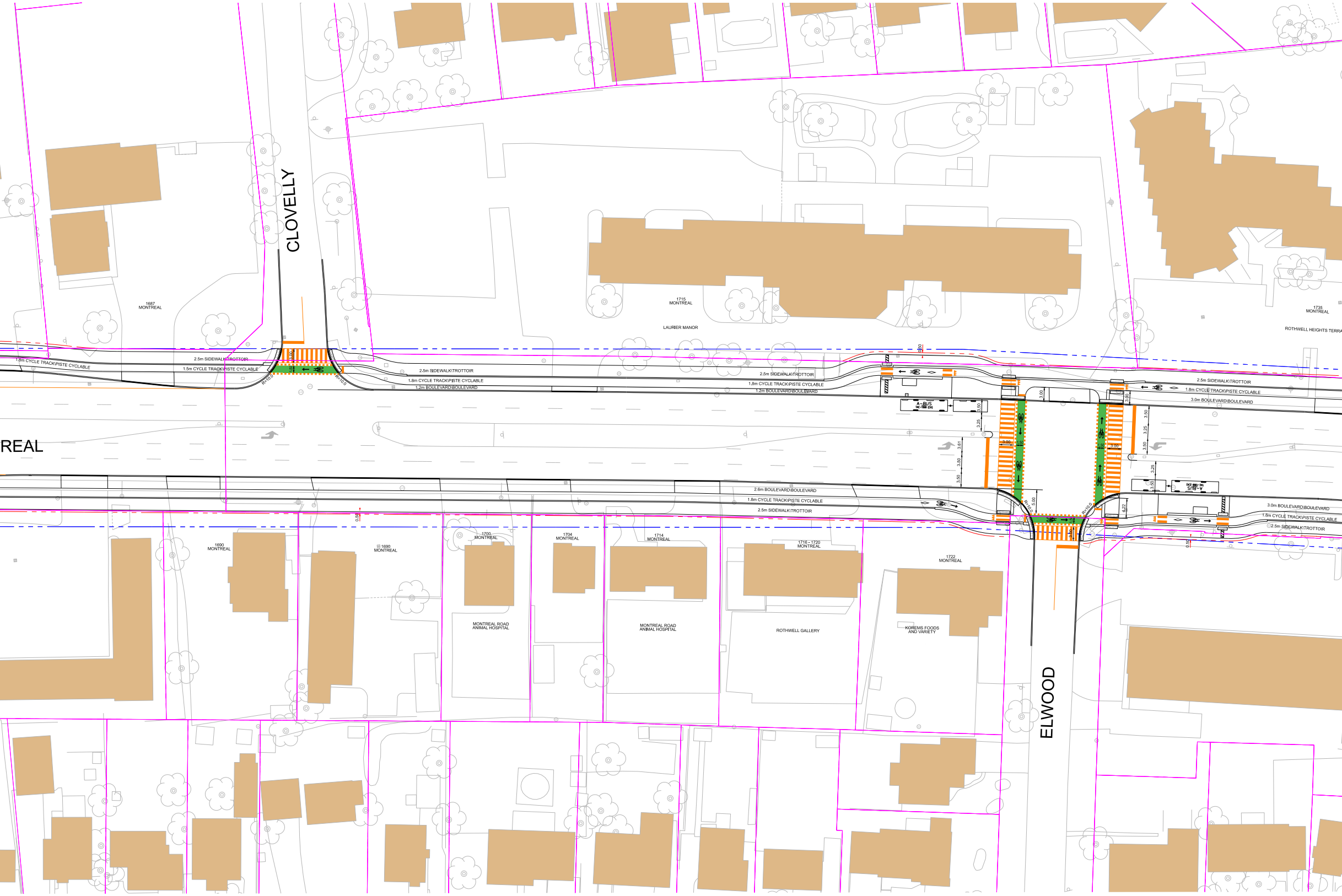
CLOVELLY
1687
MONTREAL
1715
MONTREAL
LAURIER MANOR
1735
MONTREAL
ROTHWELL HEIGHTS TERRA
1.8m CYCLE TRACK\PISTE CYCLABLE
2.5m SIDEWALK\TROTTOIR
1.5m CYCLE TRACK\PISTE CYCLABLE
3.00
1.50
R=10.0
R=10.0
2.5m SIDEWALK\TROTTOIR
1.8m CYCLE TRACK\PISTE CYCLABLE
1.2m BOULEVARD\BOULEVARD
0.50
2.5m SIDEWALK\TROTTOIR
1.8m CYCLE TRACK\PISTE CYCLABLE
1.2m BOULEVARD\BOULEVARD
A-BUS
3.50
3.25
3.61
3.50
3.50
3.00
1.50
3.00
3.00
1.50
3.00
3.50
3.25
3.50
3.25
3.50
2.5m SIDEWALK\TROTTOIR
1.8m CYCLE TRACK\PISTE CYCLABLE
3.0m BOULEVARD\BOULEVARD
REAL
2.6m BOULEVARD\BOULEVARD
1.8m CYCLE TRACK\PISTE CYCLABLE
2.5m SIDEWALK\TROTTOIR
0.50
5.00
R=10.0
R=10.0
1.50
3.00
4.22
A-BUS
3.0m BOULEVARD\BOULEVARD
1.8m CYCLE TRACK\PISTE CYCLABLE
2.5m SIDEWALK\TROTTOIR
0.50
1690
MONTREAL
1690
MONTREAL
1700
MONTREAL
1704
MONTREAL
1714
MONTREAL
1716 - 1720
MONTREAL
1722
MONTREAL
MONTREAL ROAD
ANIMAL HOSPITAL
MONTREAL ROAD
ANIMAL HOSPITAL
ROTHWELL GALLERY
KOREMS FOODS
AND VARIETY
ELWOOD

BLAIR TRANSIT PRIORITY CORRIDOR \ COULOIR PRIORITAIRE DE
PRELIMINARY PREFERRED DESIGN \ C
MONTREAL ROAD \
BLAIR TO BETHAMY

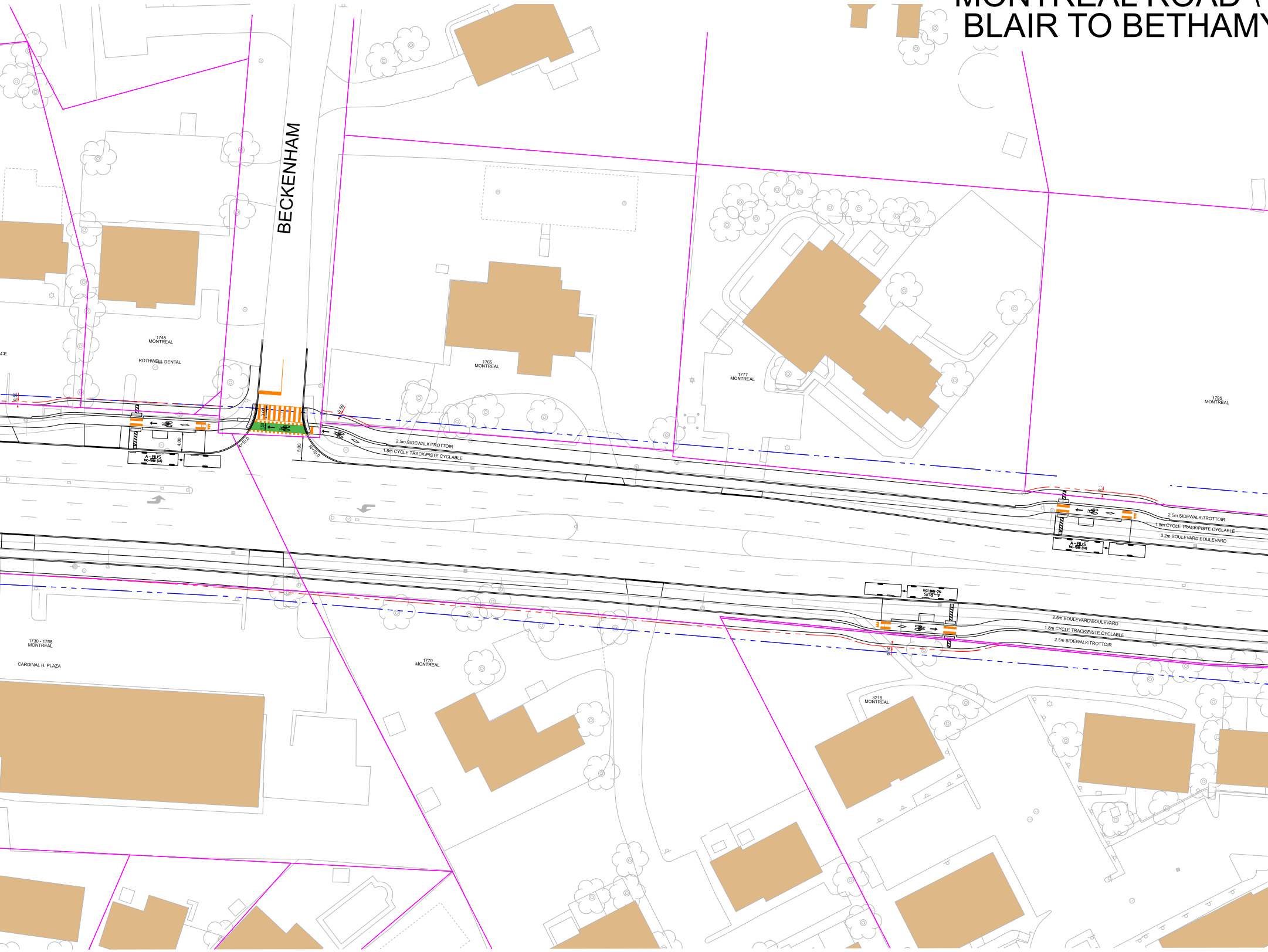
BECKENHAM
1745
MONTREAL
ROTHWELL DENTAL
CE
1765
MONTREAL
1777
MONTREAL
1795
MONTREAL
0.50
3.00
1.50
4.00
5.00
R=10.0
R=10.0
0.50
A-BUS
2.5m SIDEWALK\TROTTOIR
1.8m CYCLE TRACK\PISTE CYCLABLE
2.5m SIDEWALK\TROTTOIR
1.8m CYCLE TRACK\PISTE CYCLABLE
3.2m BOULEVARD\BOULEVARD
A-BUS
A-BUS
2.5m BOULEVARD\BOULEVARD
1.8m CYCLE TRACK\PISTE CYCLABLE
2.5m SIDEWALK\TROTTOIR
0.50
1730 - 1758
MONTREAL
CARDINAL H. PLAZA
1770
MONTREAL
3218
MONTREAL

TRANSPORT EN COMMUN SUR LE CHEMIN DE MONTRÉAL ET LE CHEMIN BLA
ONCEPTION PRÉLIMINAIRE PRIVILÉGIÉE
CHEMAIN MONTRÉAL
Y \ BLAIR À BETHAMY

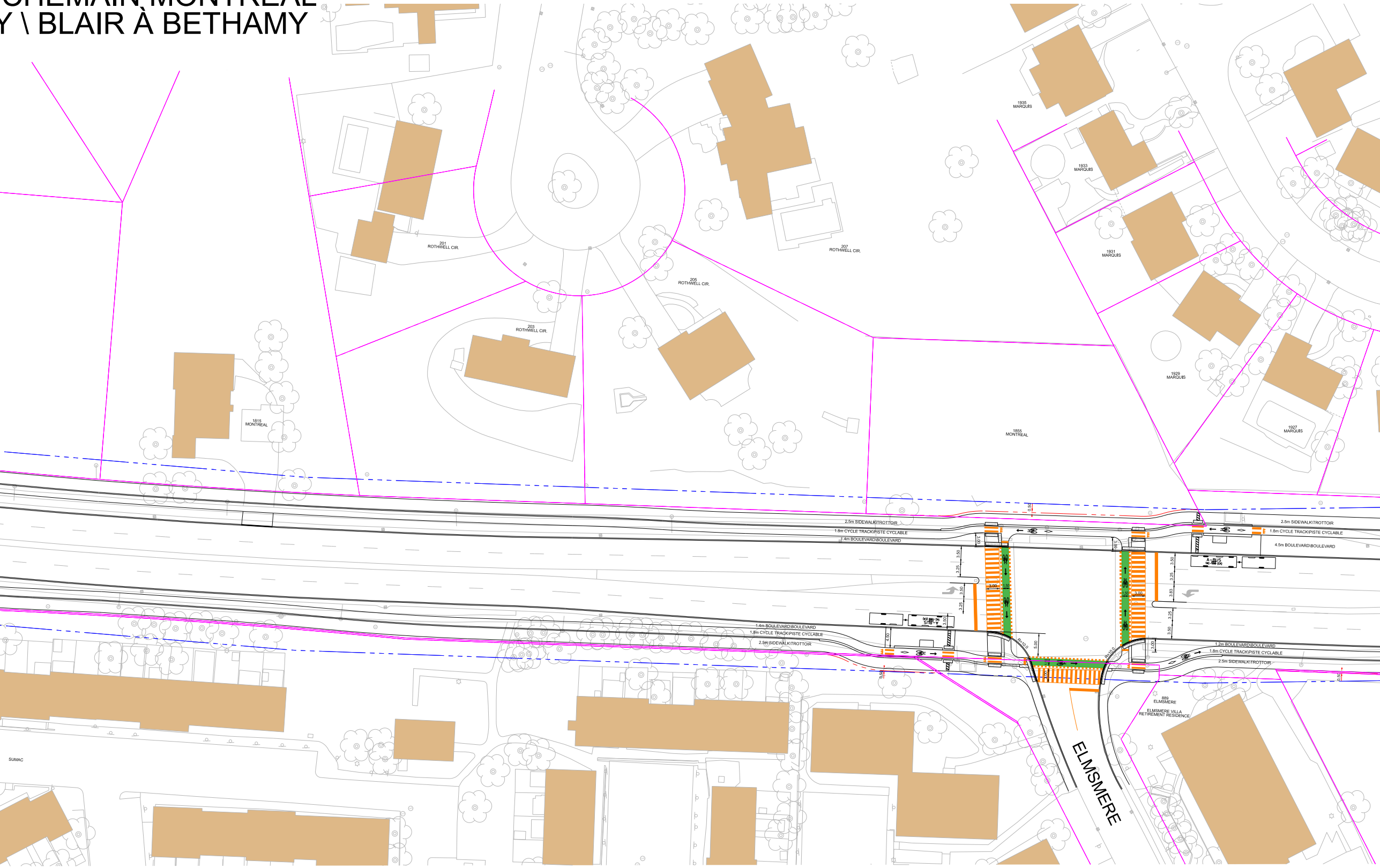
201 ROTHWELL CIR.
207 ROTHWELL CIR.
205 ROTHWELL CIR.
203 ROTHWELL CIR.
1815 MONTRÉAL
1855 MONTREAL
1935 MARQUIS
1933 MARQUIS
1931 MARQUIS
1929 MARQUIS
1927 MARQUIS
2.5m SIDEWALK\TROTTOIR
1.8m CYCLE TRACK\PISTE CYCLABLE
1.4m BOULEVARD\BOULEVARD
2.5m SIDEWALK\TROTTOIR
1.8m CYCLE TRACK\PISTE CYCLABLE
4.5m BOULEVARD\BOULEVARD
1.4m BOULEVARD\BOULEVARD
1.8m CYCLE TRACK\PISTE CYCLABLE
2.5m SIDEWALK\TROTTOIR
1.2m BOULEVARD\BOULEVARD
1.8m CYCLE TRACK\PISTE CYCLABLE
2.5m SIDEWALK\TROTTOIR
A-BUS
A-BUS
0.50
3.00
3.50
3.25
3.50
3.25
3.00
1.50
4.50
5.00
R=10.0
R=10.0
3.50
3.25
3.83
3.25
3.50
0.50
0.50
889 ELMSMERE
ELMSMERE VILLA RETIREMENT RESIDENCE
ELMSMERE
SUMAC

IR

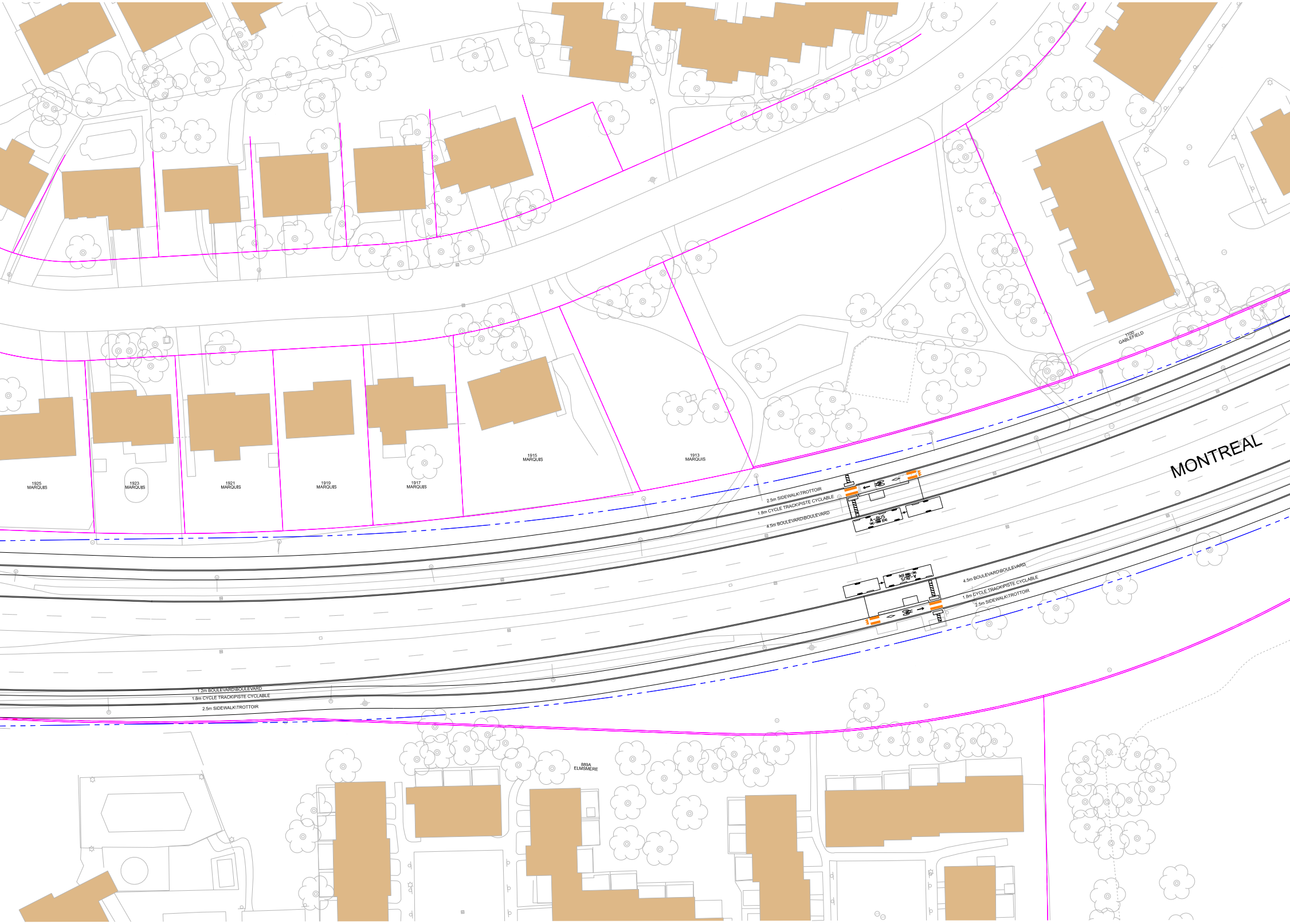
1925
MARQUIS
1923
MARQUIS
1921
MARQUIS
1919
MARQUIS
1917
MARQUIS
1915
MARQUIS
1913
MARQUIS
1100
GABLEFIELD
MONTREAL
2.5m SIDEWALK\TROTTOIR
1.8m CYCLE TRACK\PISTE CYCLABLE
4.5m BOULEVARD\BOULEVARD
A-BUS
1AC-1999 (CA)
A-BUS
1AC-1999 (CA)
4.5m BOULEVARD\BOULEVARD
1.8m CYCLE TRACK\PISTE CYCLABLE
2.5m SIDEWALK\TROTTOIR
1.2m BOULEVARD\BOULEVARD
1.8m CYCLE TRACK\PISTE CYCLABLE
2.5m SIDEWALK\TROTTOIR
889A
ELMSMERE

NOTES:

——	EXISTING PROPERTY LINE LIMITE DE LA PROPRIÉTÉ EXISTANTE
-··-··	EXISTING ROW PROTECTION PROTECTION DE L'EMPRISE EXISTANTE
-·-·-	PROPOSED PROPERTY LINE LIMITE DE LA PROPRIÉTÉPROPOSÉE

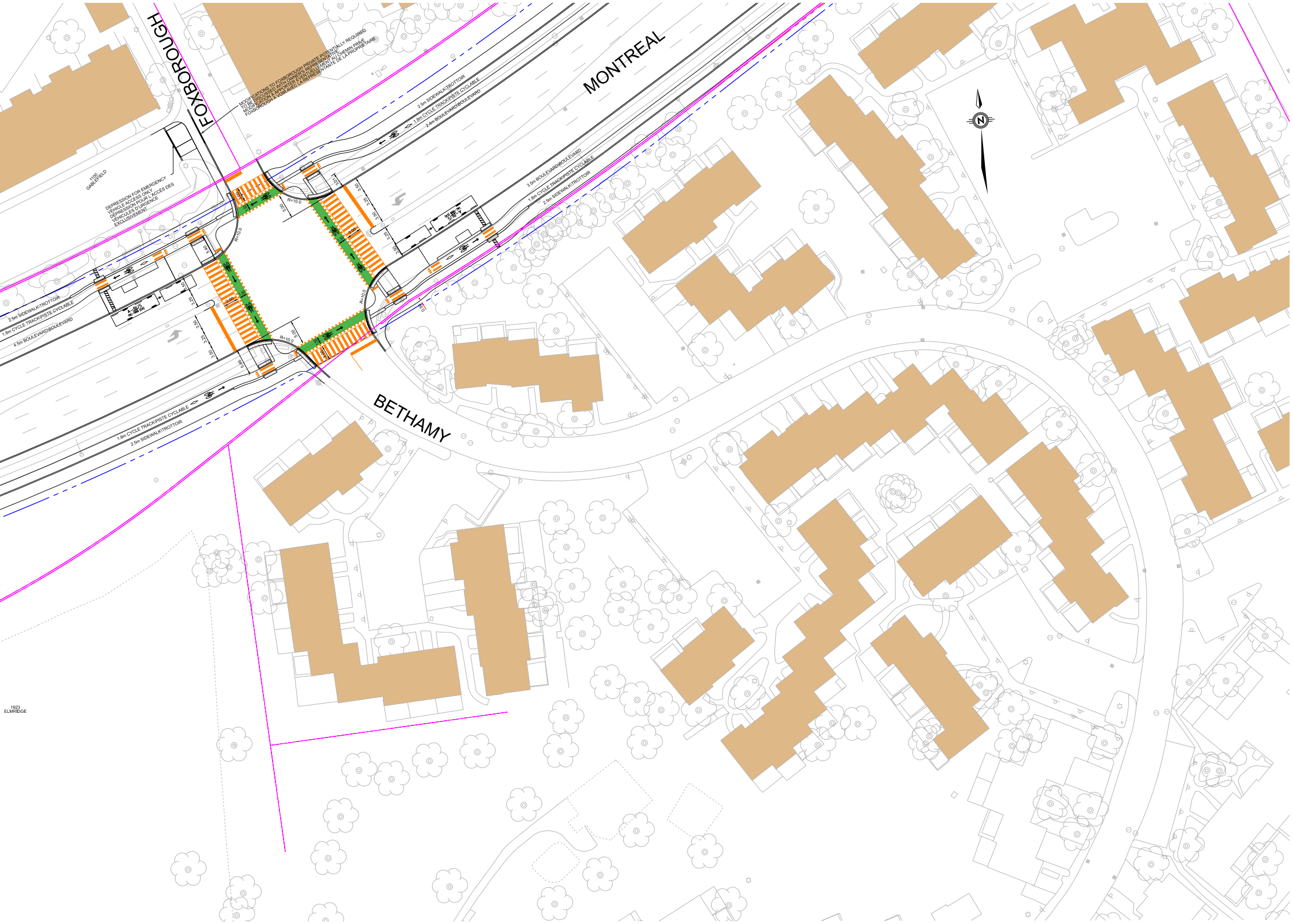

FOXBOROUGH
MONTREAL
BETHAMY
MODIFICATIONS TO FOXBOROUGH PRIVATE POTENTIALLY REQUIRED.
TO BE DISCUSSED WITH OWNER'S REPRESENTATIVE.
MODIFICATION À APPORTER ÉVENTUELLEMENT AU CHEMIN PRIVÉ
FOXBOROUGH À VOIR AVEC LA REPRÉSENTANTE DE LA PROPRIÉTAIRE.
1100
GABLEFIELD
DEPRESSION FOR EMERGENCY
VEHICLE ACCESS ONLY
DÉPRESSION POUR L'ACCÈS DES
VÉHICULES D'URGENCE
EXCLUSIVEMENT
2.5m SIDEWALK\TROTTOIR
1.8m CYCLE TRACK\PISTE CYCLABLE
2.4m BOULEVARD\BOULEVARD
3.5m BOULEVARD\BOULEVARD
1.8m CYCLE TRACK\PISTE CYCLABLE
2.5m SIDEWALK\TROTTOIR
2.5m SIDEWALK\TROTTOIR
1.8m CYCLE TRACK\PISTE CYCLABLE
4.5m BOULEVARD\BOULEVARD
1.8m CYCLE TRACK\PISTE CYCLABLE
2.5m SIDEWALK\TROTTOIR
A-BUS
R=10.0
R=10.0
R=10.0
R=10.0
3.00
1.50
5.00
5.40
3.50
3.25
3.50
3.25
3.50
3.01
1923
ELMRIDGE
N

HORIZONTAL
0m
2.5
5
12.5
25

PARSONS