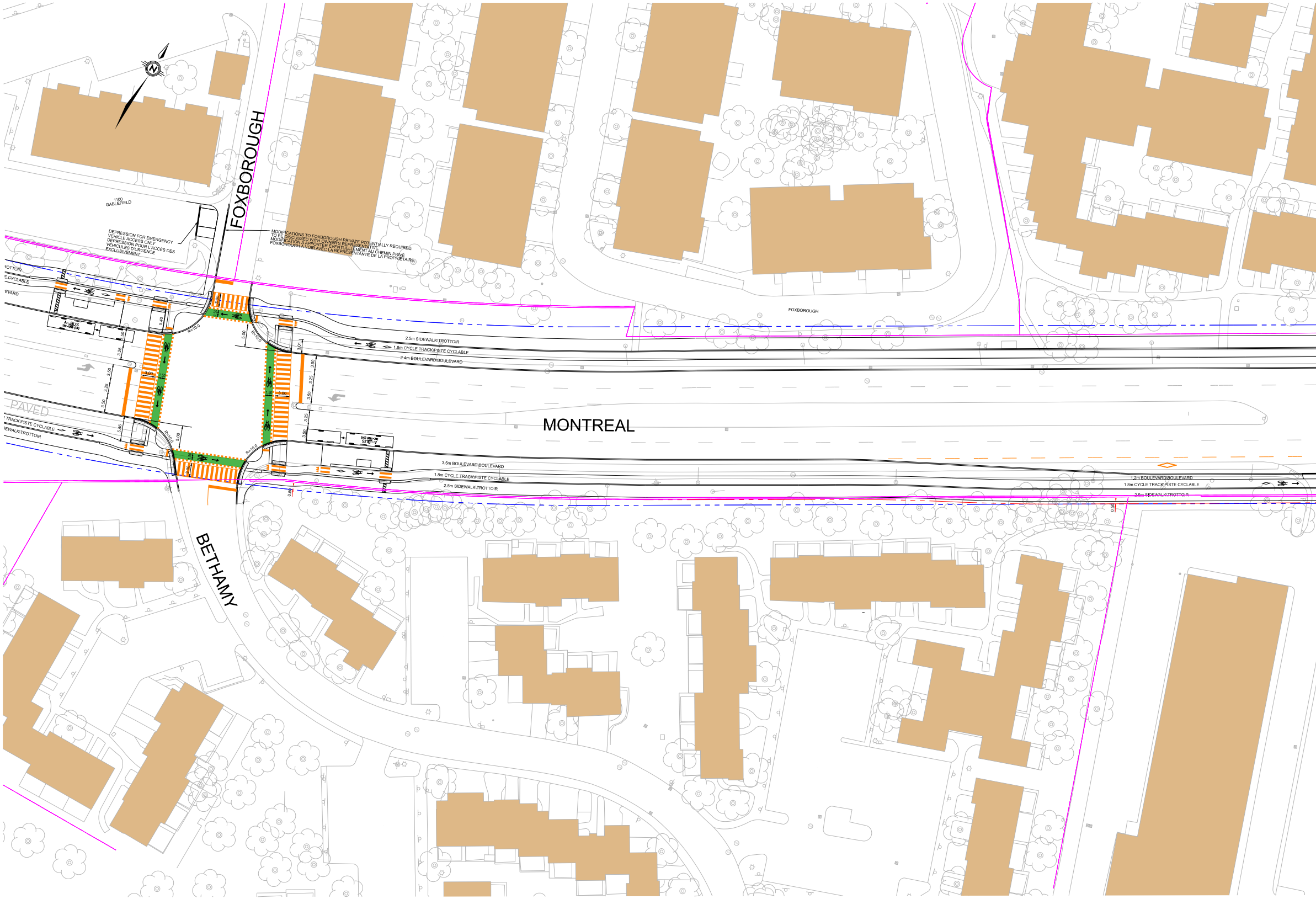
N
FOXBOROUGH
1100
GABLEFIELD
DEPRESSION FOR EMERGENCY
VEHICLE ACCESS ONLY
DÉPRESSION POUR L'ACCÈS DES
VÉHICULES D'URGENCE
EXCLUSIVEMENT
MODIFICATIONS TO FOXBOROUGH PRIVATE POTENTIALLY REQUIRED.
TO BE DISCUSSED WITH OWNER'S REPRESENTATIVE.
MODIFICATION À APPORTER ÉVENTUELLEMENT AU CHEMIN PRIVÉ
FOXBOROUGH À VOIR AVEC LA REPRÉSENTANTE DE LA PROPRIÉTAIRE.
TROTTOIR
E CYCLABLE
EVARD
A-BUS
3.00
1.50
5.40
3.50
3.25
3.50
3.25
3.50
3.00
1.50
R=10.0
5.00
R=10.0
3.01
PAVED
E TRACK\PISTE CYCLABLE
DEWALK\TROTTOIR
5.46
R=10.0
5.00
1.50
3.00
R=10.0
0.50
2.5m SIDEWALK\TROTTOIR
1.8m CYCLE TRACK\PISTE CYCLABLE
2.4m BOULEVARD\BOULEVARD
3.50
3.25
3.50
1.50
3.00
3.25
3.50
A-BUS
3.5m BOULEVARD\BOULEVARD
1.8m CYCLE TRACK\PISTE CYCLABLE
2.5m SIDEWALK\TROTTOIR
MONTREAL
FOXBOROUGH
1.2m BOULEVARD\BOULEVARD
1.8m CYCLE TRACK\PISTE CYCLABLE
2.5m SIDEWALK\TROTTOIR
0.50
BETHAMY

TITLE FRAME: 790mm x 534mm City of Ottawa 2008

Plot Date: 12/16/2020 1:18:23 PM

Last Saved: 5/6/2021 4:38:52 PM

Consultants
Information: D:\SCI\477003\2000\DWGS\00-Detailed Design\477003-2000-RP13-MONTREAL BLAIR Transit Priority Corridor Preliminary Preferred Design.Dgn

MONTREAL - B

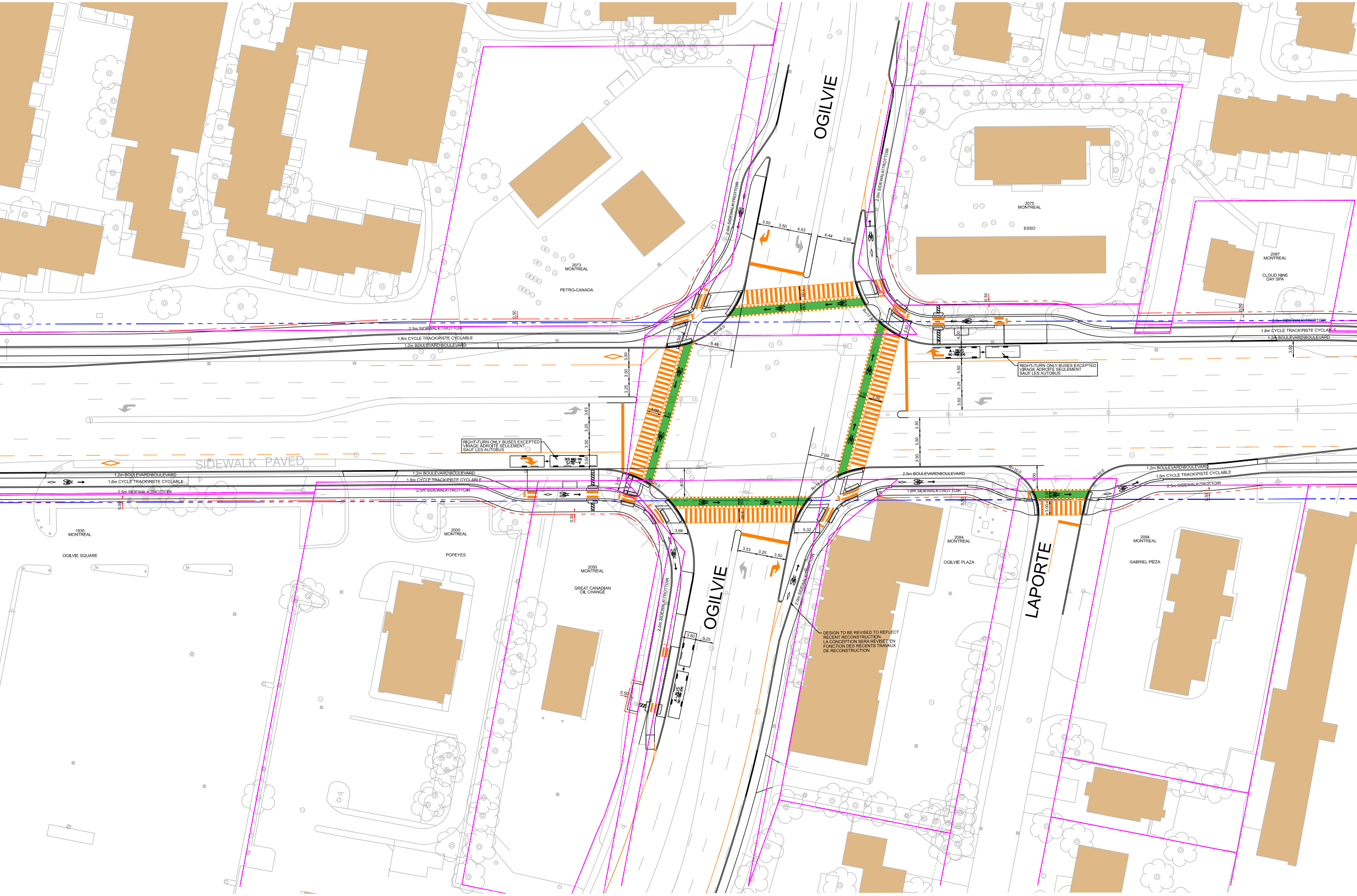
OGILVIE
OGILVIE
LAPORTE
2073 MONTREAL
PETRO-CANADA
2075 MONTREAL
ESSO
2087 MONTREAL
CLOUD NINE DAY SPA
1930 MONTREAL
OGILVIE SQUARE
2000 MONTREAL
POPEYES
2050 MONTREAL
GREAT CANADIAN OIL CHANGE
2084 MONTREAL
OGILVIE PLAZA
2094 MONTREAL
GABRIEL PIZZA
2.5m SIDEWALK\TROTTOIR
1.8m CYCLE TRACK\PISTE CYCLABLE
1.2m BOULEVARD\BOULEVARD
2.0m SIDEWALK\TROTTOIR
2.5m BOULEVARD\BOULEVARD
SIDEWALK PAVED
RIGHT-TURN ONLY BUSES EXCEPTED
VIRAGE ADROITE SEULEMENT
SAUF LES AUTOBUS
A-BUS
3.50
3.25
3.63
3.52
3.30
4.53
4.44
3.66
5.32
3.53
7.00
6.00
3.00
1.50
0.50
R=10.0
R=20.0

DESIGN TO BE REVISED TO REFLECT RECENT RECONSTRUCTION.
LA CONCEPTION SERA RÉVISÉE EN FONCTION DES RÉCENTS TRAVAUX DE RECONSTRUCTION.

LAIR TRANSIT PRIORITY CORRIDOR \ COULOIR PRIORITAIRE DE TRANSPORT EN

PRELIMINARY PREFERRED DESIGN \ CONCEPTION PR

MONTREAL ROAD \ CHEMAIN MONTRÉ

BETHAMY TO HWY 174 \ BETHAMY À AUTORO

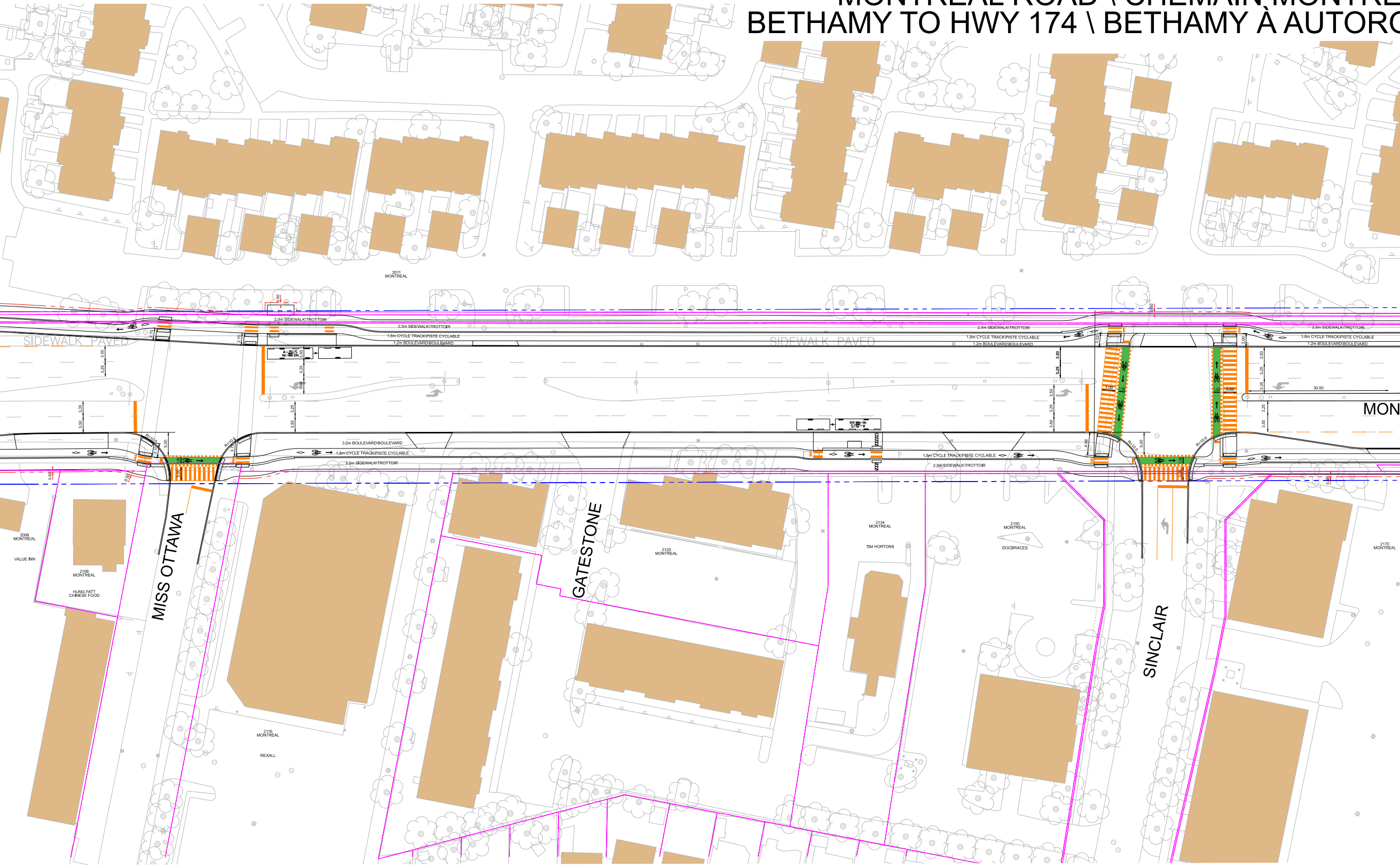
2011
MONTREAL
SIDEWALK PAVED
2.0m SIDEWALK\TROTTOIR
2.5m SIDEWALK\TROTTOIR
1.8m CYCLE TRACK\PISTE CYCLABLE
1.2m BOULEVARD\BOULEVARD
A-BUS
3.5m BOULEVARD\BOULEVARD
1.8m CYCLE TRACK\PISTE CYCLABLE
2.5m SIDEWALK\TROTTOIR
R=10.0
0.50
2.70
3.50
3.25
3.68
3.35
5.00
3.10
3.70
3.00
1.50
3.02
3.52
4.98
30.50
MON
2098
MONTREAL
VALUE INN
2108
MONTREAL
HUNG FATT
CHINESE FOOD
MISS OTTAWA
2116
MONTREAL
REXALL
GATESTONE
2120
MONTREAL
2134
MONTREAL
TIM HORTONS
2150
MONTREAL
DOCBRACES
SINCLAIR
2170
MONTREAL

N COMMUN SUR LE CHEMIN DE MONTRÉAL ET LE CHEMIN BLAIR
ÉLIMINAIRE PRIVILÉGIÉE

AL
OUTE 174

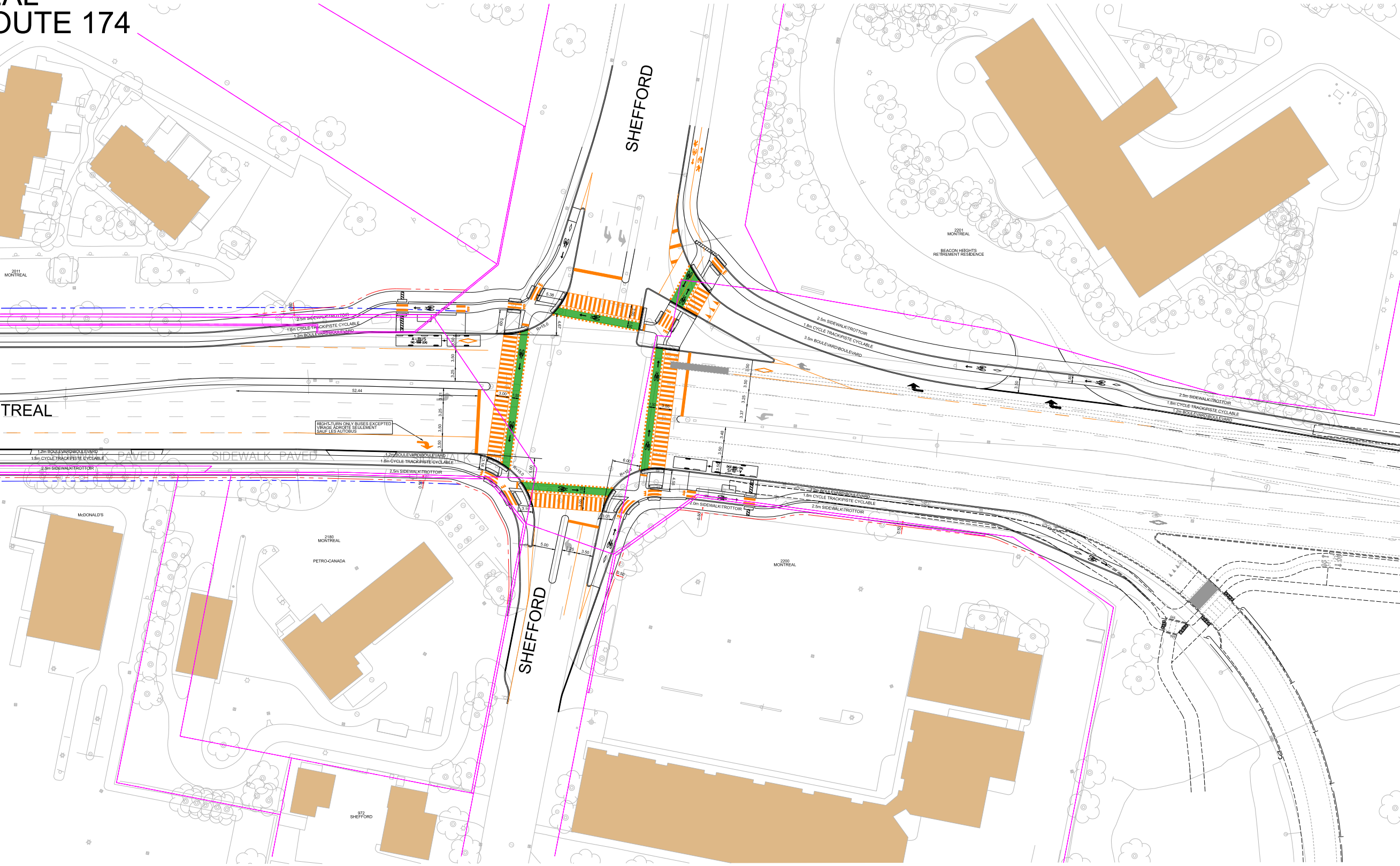
SHEFFORD
SHEFFORD
TREAL
2011 MONTREAL
2201 MONTREAL
BEACON HEIGHTS RETIREMENT RESIDENCE
McDONALD'S
2180 MONTREAL
PETRO-CANADA
2200 MONTREAL
972 SHEFFORD
RIGHT-TURN ONLY BUSES EXCEPTED
VIRAGE ADROITE SEULEMENT
SAUF LES AUTOBUS
52.44
2.5m SIDEWALK\TROTTOIR
1.8m CYCLE TRACK\PISTE CYCLABLE
1.2m BOULEVARD\BOULEVARD
3.5m BOULEVARD\BOULEVARD
2.0m SIDEWALK\TROTTOIR
SIDEWALK PAVED
R=15.0
3.00
3.25
3.50
5.00
6.00

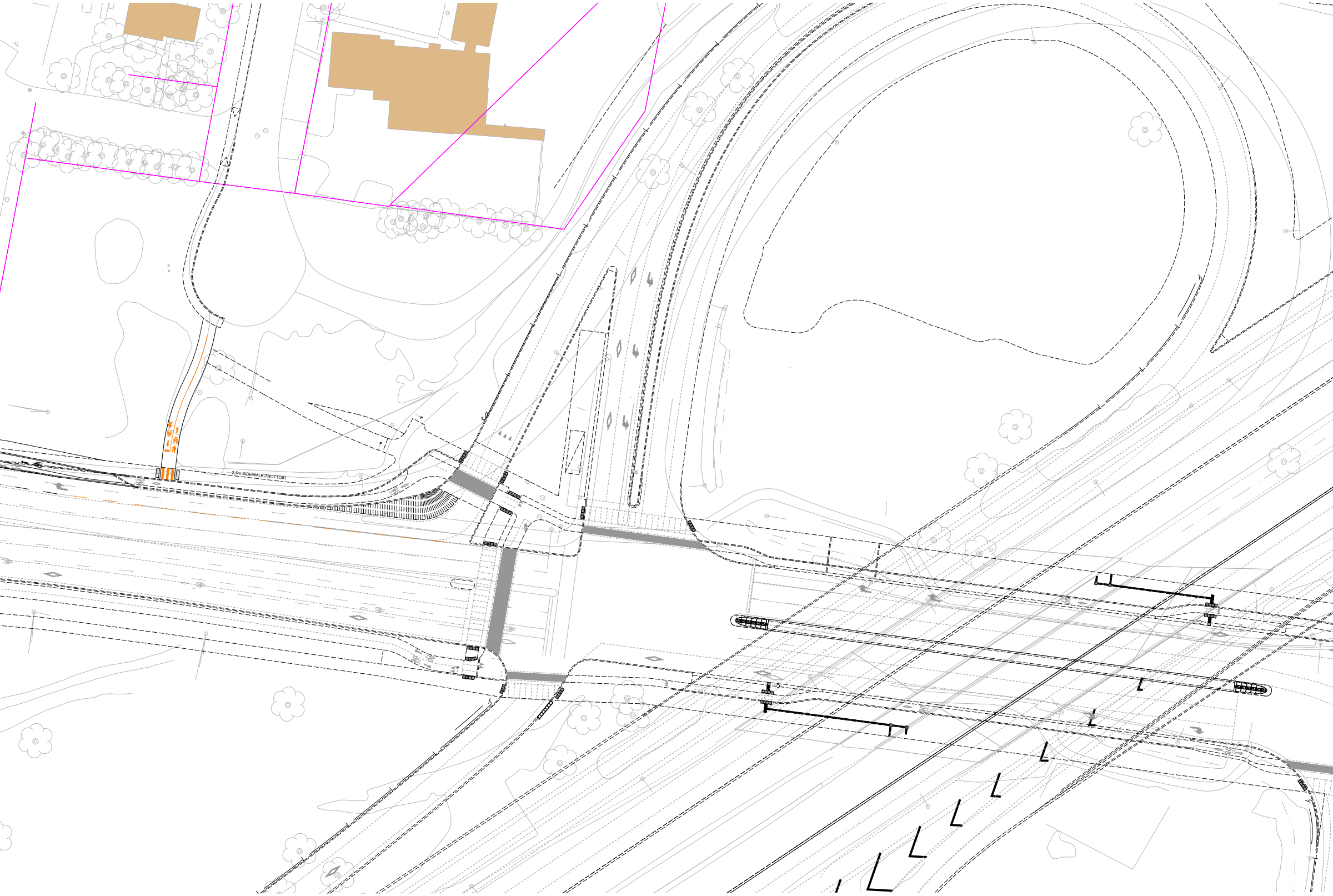
2.5m SIDEWALK\TROTTOIR

NOTES:

EXISTING PROPERTY LINE
LIMITE DE LA PROPRIÉTÉ EXISTANTE

EXISTING ROW PROTECTION
PROTECTION DE L'EMPRISE EXISTANTE

PROPOSED PROPERTY LINE
LIMITE DE LA PROPRIÉTÉPROPOSÉE

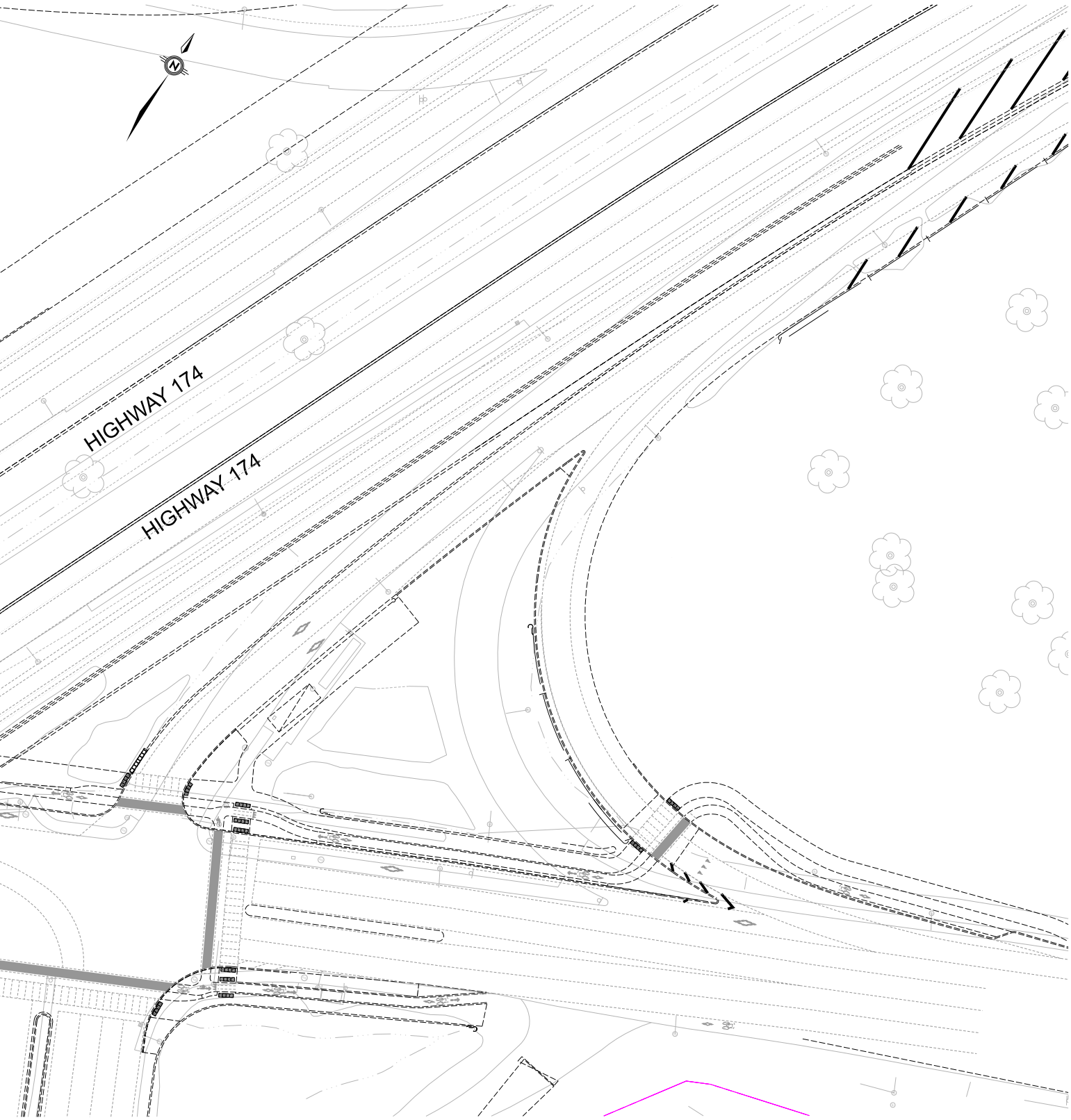
N
HIGHWAY 174
HIGHWAY 174

PARSONS