

Proposed Site Details

Lot Area (m²)

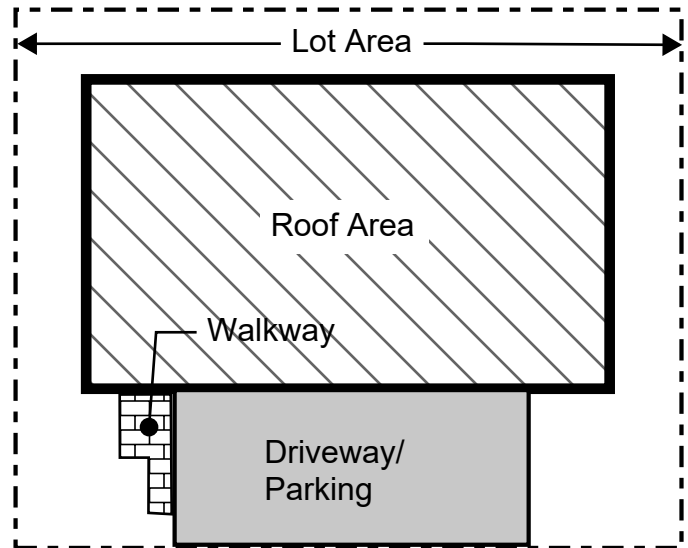
The lot area is calculated based on property boundaries shown on GeoOttawa or a Legal Plan.
GeoOttawa: <https://maps.ottawa.ca/geooottawa/>

Roof Area (m²) **Driveway/Parking Area (m²)** **Walkway Area (m²)**



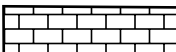

Driveway/Parking and Walkway areas include all hard landscaping, defined as non-vegetative surfaces such as brick, pavers, rock, stone, concrete, tile, and wood. The roof area of a site is calculated by measuring the plan view area of all roofs on the property and is equivalent to the area of the building footprint.

Is this site subject to on-site stormwater management?

If "Yes", proceed to the On-Site Stormwater Management Requirements section below.



Legend:

-  Roof Area
-  Driveway/Parking Area
-  Walkway Area
-  Lot Area

On-Site Stormwater Management Requirements

On-site Stormwater Storage Volume Requirement (L)

Overall Site Release Rate Requirement (L/s)

The required stormwater storage and discharge methods must be clearly identified on the submitted Site Grading and Servicing Plan, and match the requirements of this tool and demonstrate how the storage and site release rate requirements are being achieved.

Underground Storage Configuration Option:

Rooftop Storage Configuration Option:

*Designers are required to demonstrate how storage volume is achieved on their submitted plan. A SWM brief shall be provided if other measures, such as at-grade solutions, infiltration measures or a combination thereof, are proposed.



Quick Stormwater Management Tool

Declaration of Applicant

Authorization

I acknowledge and agree that the City may, in its sole and absolute discretion, identify alternate or additional stormwater management requirements that supersede or differ from any outputs generated by the QuickSWM tool.

I acknowledge and agree that I am solely and fully responsible for the accuracy, completeness, and appropriateness of all data, inputs, assumptions, and parameters entered into the QuickSWM tool, as well as for any interpretation, reliance, decisions, or actions taken based on the results the QuickSWM tool generates.

I acknowledge and agree that the City, its officers, employees, and agents, shall in no way be liable for any loss, damage, injury, or claims of any kind arising from or in any way connected to my access to or use of the QuickSWM tool. By using the QuickSWM tool, I irrevocably release, waive, and forever discharge the City from all liability, whether direct or indirect, foreseen or unforeseen, arising out of or relating to use of the QuickSWM tool.

I agree to fully indemnify, defend, and hold harmless the City, its officers, employees, and agents from and against any and all claims, demands, liabilities, damages, losses, costs, or expenses (including reasonable legal fees) arising out of or related to any third party claim resulting from my access to, use of, and reliance on the QuickSWM tool.

Name (Print)	Date (yyyy/mm/dd)
--------------	-------------------

Notice of Collection – Personal information collected as a result of this application is collected under the authority of the Municipal Act, the Municipal Freedom of Information and Protection of Privacy Act (MFIPPA), the Ontario Building Code Act and all other relevant legislation and will be used to assist in making a decision on this matter.

Questions regarding the collection, use, and disclosure of this personal information should be forwarded to swmprogram@ottawa.ca.