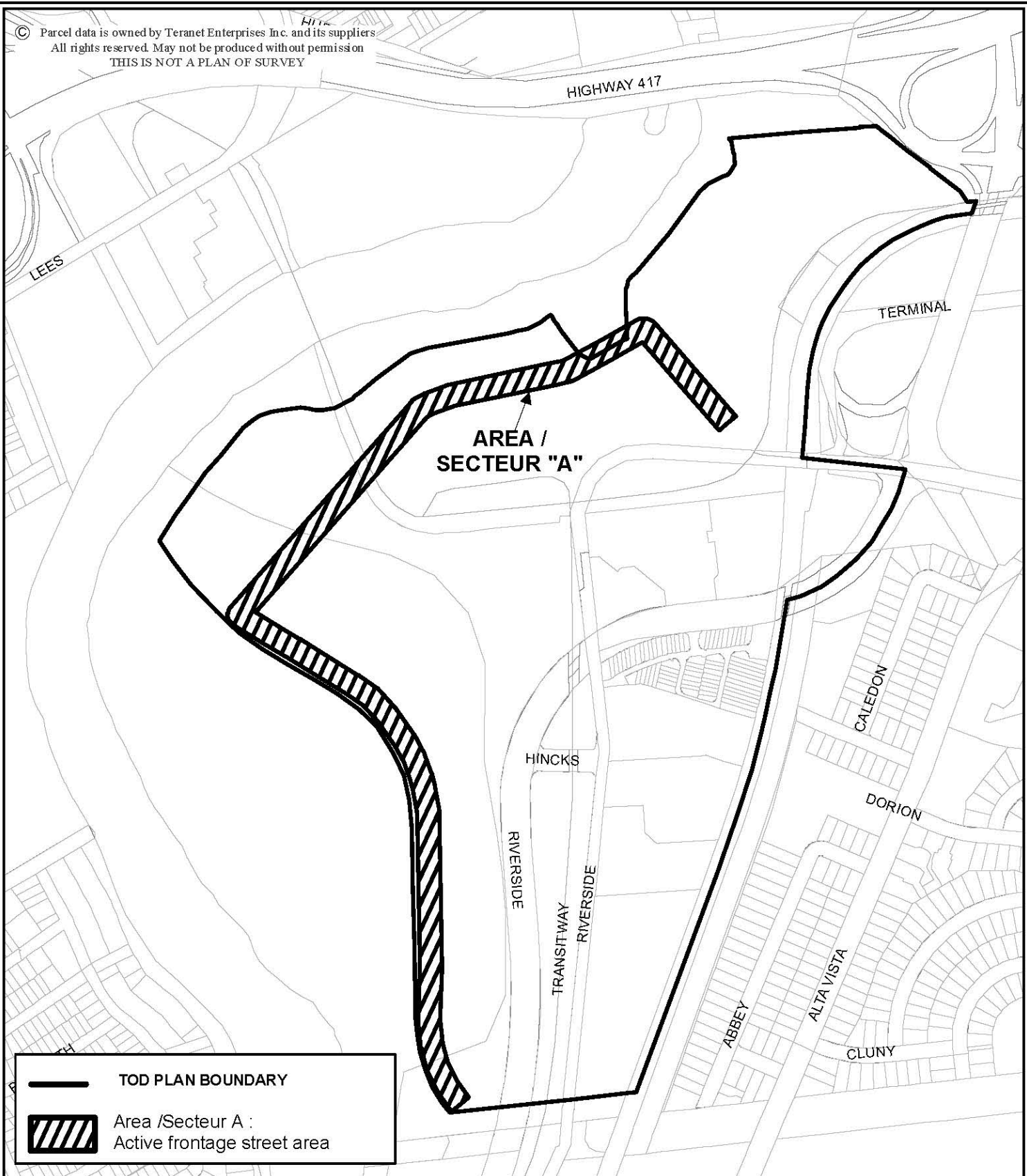




© Parcel data is owned by Teranet Enterprises Inc. and its suppliers
All rights reserved. May not be produced without permission
THIS IS NOT A PLAN OF SURVEY



 TOD PLAN BOUNDARY
 Area /Secteur A :
Active frontage street area



13-1449-D

M:\Zoning_Bylaw\Schedules\

Produced by Infrastructure Services
and Community Sustainability
Produit par le Services d'Infrastructure
et Viabilité des collectivités

This is Schedule 315 to Zoning By-law No. 2008-250
Annexe 315 au Règlement de zonage n° 2008-250

This is Attachment 5 to By-law Number 2014-22, passed January 22, 2014
Pièce jointe n° 5 du Règlement municipal n° 2014-22, adopté le 22 janvier 2014

Échelle
N.T.S.
Mètres



Scale
N.T.S.
Metres