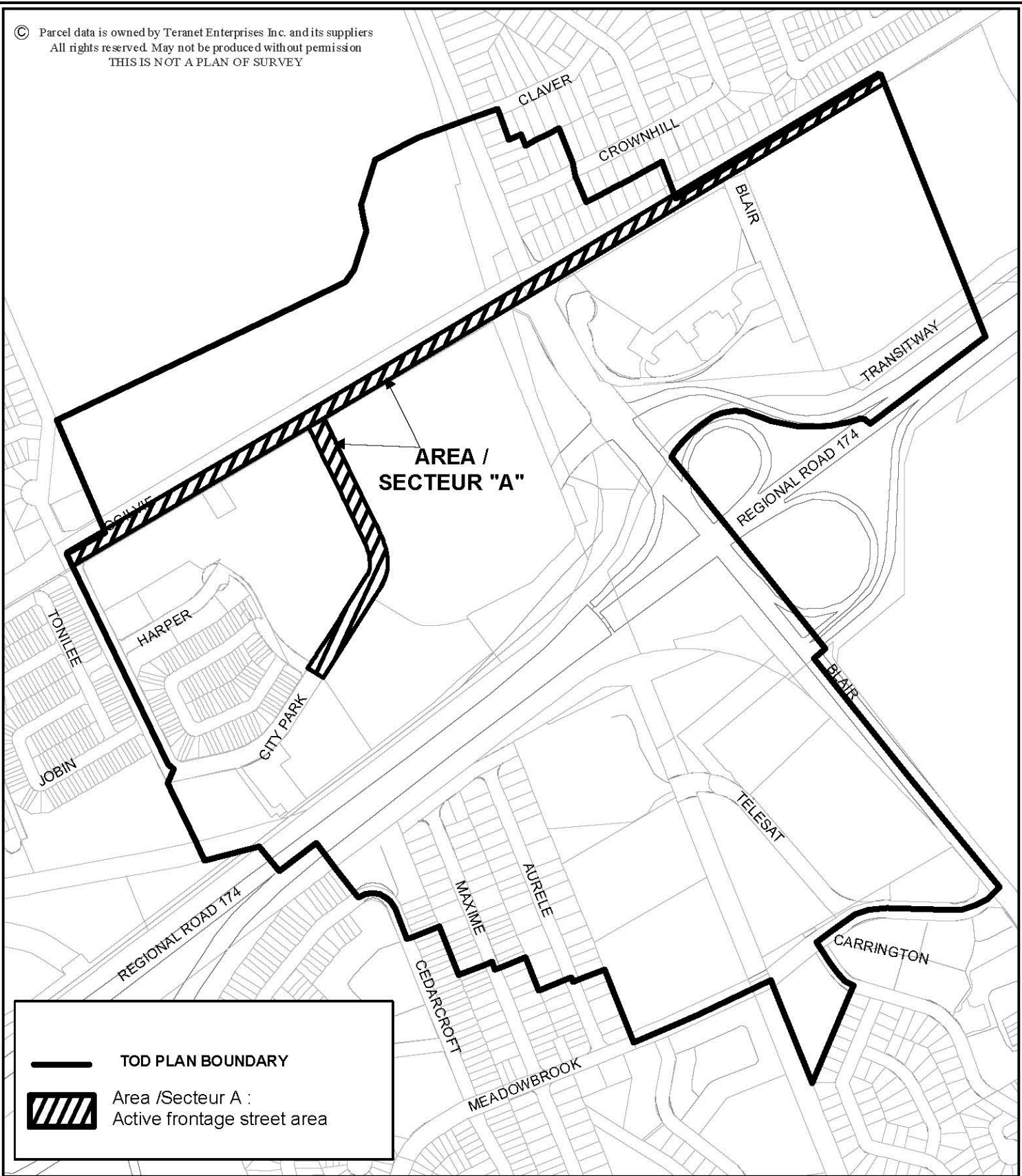




© Parcel data is owned by Teranet Enterprises Inc. and its suppliers
 All rights reserved. May not be produced without permission
 THIS IS NOT A PLAN OF SURVEY




	TOD PLAN BOUNDARY
	Area /Secteur A : Active frontage street area

	
13-1449-D	
M:\Zoning_Bylaw\Schedules\	
Produced by Infrastructure Services and Community Sustainability Produit par le Services d'Infrastructure et Viabilité des collectivités	

This is Schedule 316 to Zoning By-law No. 2008-250
 Annexe 316 au Règlement de zonage n° 2008-250

This is Attachment 6 to By-law Number 2014-22, passed January 22, 2014
 Pièce jointe n° 6 du Règlement municipal n° 2014-22, adopté le 22 janvier 2014

Échelle
 N.T.S.
 Mètres



Scale
 N.T.S.
 Metres