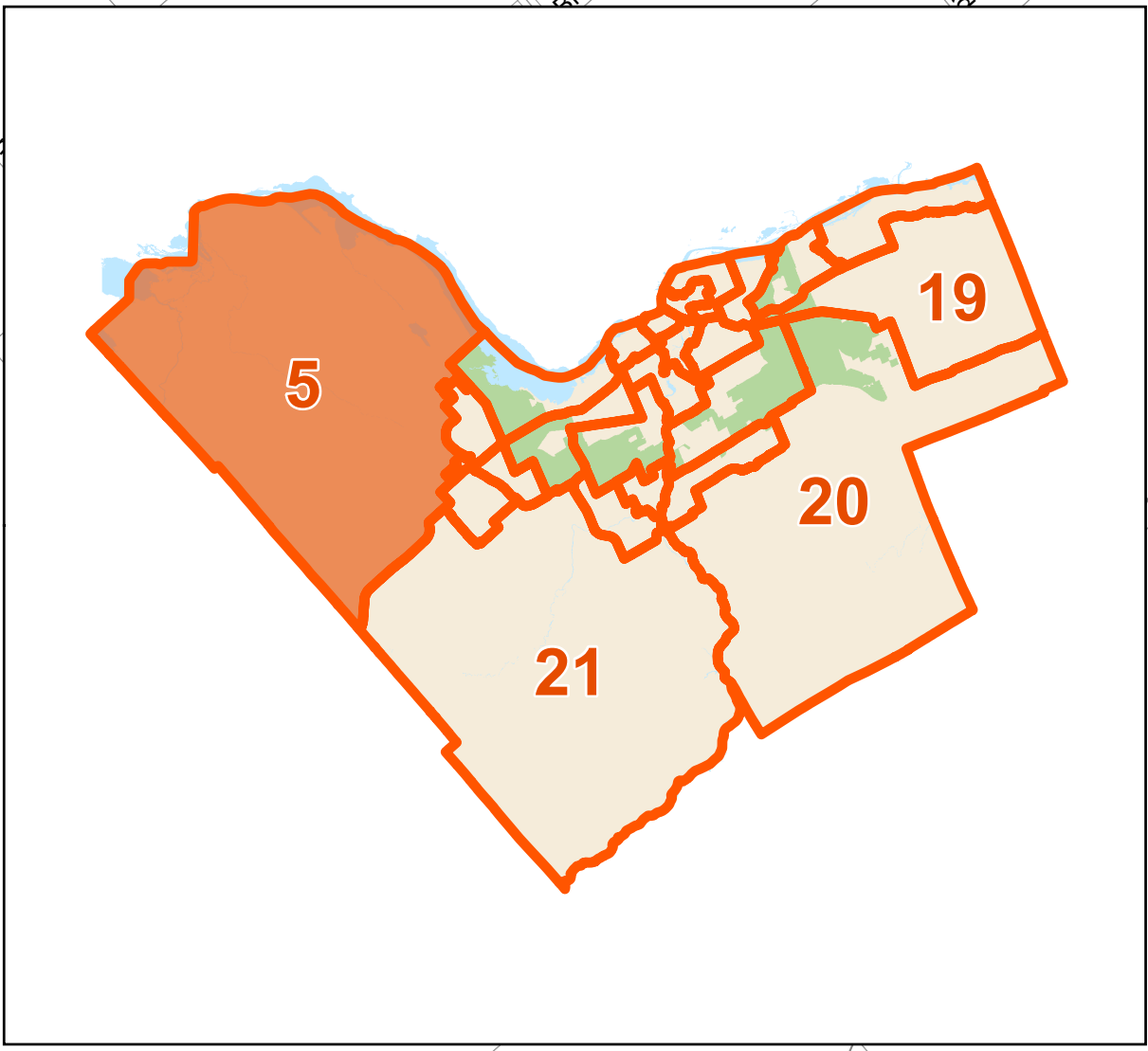







**WARD
QUARTIER
5**



**Ward 5 / Quartier 5
West Carleton-March**
Ward Boundaries
2022-2026 Term of Council
Limites des quartiers
Mandat du Conseil 2022-2026

 Wards / Quartiers
 Greenbelt / Ceinture de verdure



Prepared by: Planning, Infrastructure and Economic Development Department,
Geospatial Analytics, Technology and Solutions
Préparé par: Services de la planification,
de l'infrastructure et du développement économique,
Analyse géospatiale, technologie et solutions
October 2021 octobre