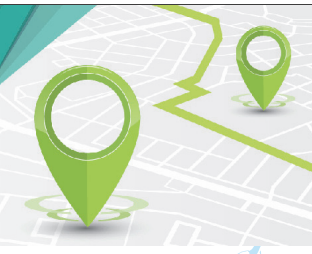








Ward Boundary Review 2020 Examen des limites de quartiers 2020

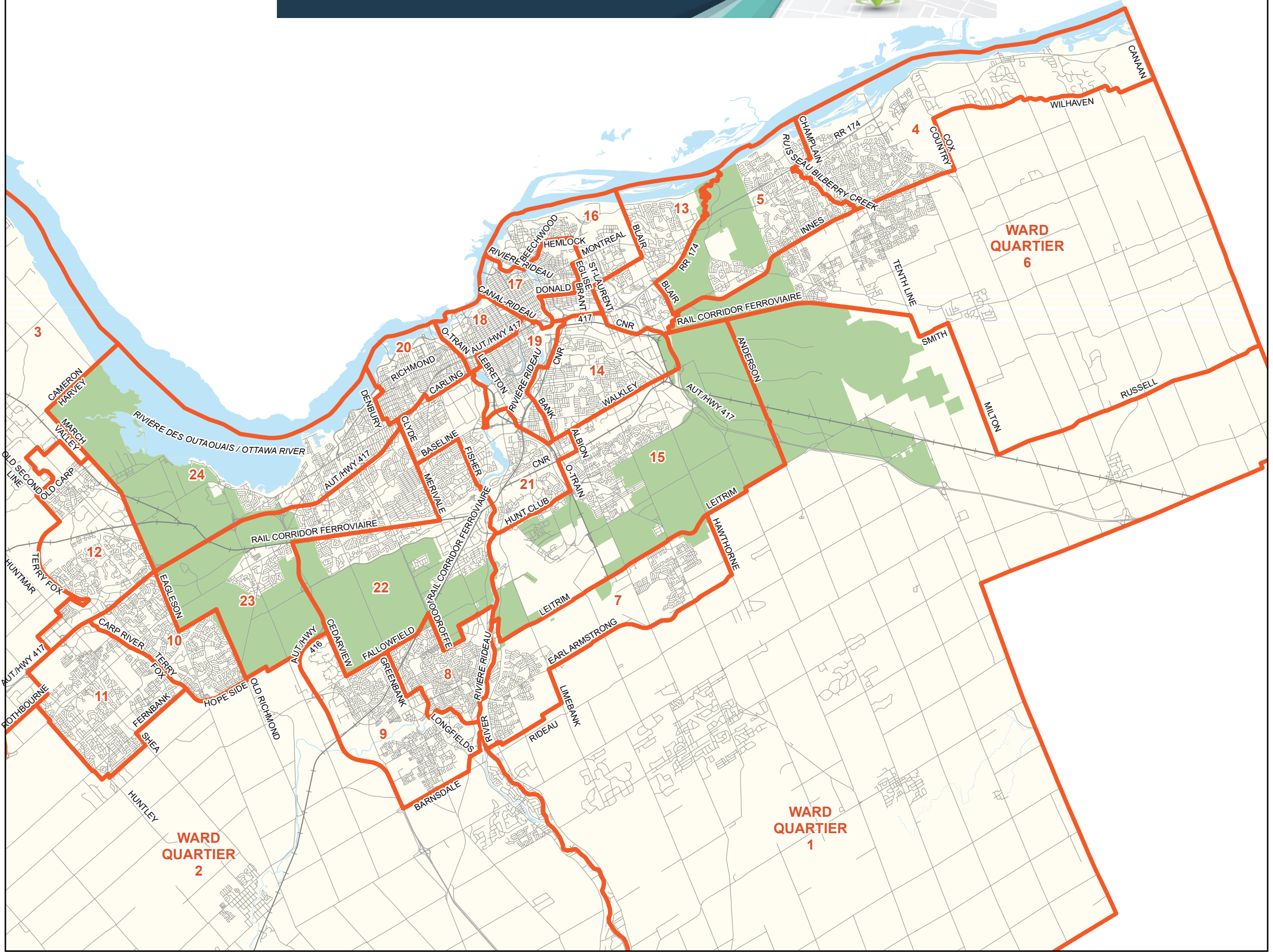
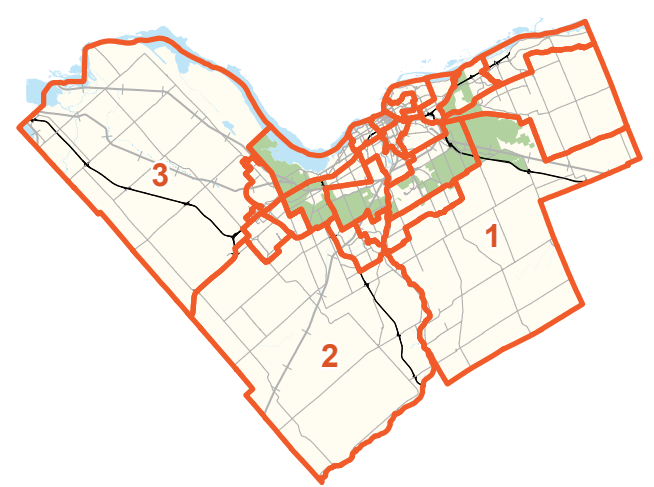


Approved Ward Boundaries Limites de quartiers approuvées 24 Wards / Quartiers

-  Wards / Quartiers
-  Greenbelt / Ceinture de verdure
-  Roads / Rues
-  Railway / Chemin de fer



Prepared by: Planning, Infrastructure and Economic Development Department,
Geospatial Analytics, Technology and Solutions
Préparé par: Services de la planification,
de l'infrastructure et du développement économique,
Analyse géospatiale, technologie et solutions
December 2020 décembre



WARD
QUARTIER
2

WARD
QUARTIER
1

WARD
QUARTIER
6