


































Route Map Links: www.ridewithgps.com/routes/17005653

















OUT A WAY 100K

Disclaimer – Route(s) are on both multiuse trails and shared roadways and all cyclists are responsible for their own safety, must use both trails and streets with caution and do so at their own risk. Always wear the proper safety gear when cycling, ride sensibly and abide by all laws. Although routes and attractions were up-to-date at the time of printing, you may find that map content, traffic and/or actual conditions differ from the information shown on this map. The City of Ottawa does not assume any liability whatsoever for cyclists using this information and travelling upon suggested route(s). Date: April 2018









-  **0 km** Starting from the Richcraft Recreation Complex – Kanata, follow Innovation Drive to Terry Fox Drive
-  **0.6 km** Right onto Terry Fox Drive
-  **1.6 km** Note **Brookstreet Hotel** at Legget Drive
-  **2.4 km** Left onto March Valley Road 
-  **6.9 km** Right onto Cameron Harvey Drive
-  **9.6 km** Left onto Sixth Line Road 
-  **14.5 km** Note **Pinhey's Point Historic Site** on Right
-  **16.6 km** Left onto Thomas A. Dolan Parkway
-  **20.7 km** Note **Village of Dunrobin** (food options)
-  **24.9 km** Right onto Stonecrest Road
-  **37.4 km** Left onto Galetta Side Road 
-  **39.7 km** Right onto Canon Smith Drive
-  **41.6 km** Left onto Fitzroy Street (Route 5) – note: continuing past Fitzroy Street is **Fitzroy Provincial Park** 
-  **42.8 km** Left onto Harbour Street (Route 5)
-  **44.8 km** Right onto Galetta Side Road 
-  **49.2 km** Left onto Loggers Way
-  **53.9 km** Left to stay on Loggers Way
-  **54.2 km** Right to stay on Loggers Way
-  **55.5 km** Note **Village of Kinburn** (food options)
-  **56.6 km** Merge with Donald B. Munro Drive
-  **61.9 km** Left to continue on Donald B. Munro Drive
-  **62.8 km** Right to continue on Donald B. Munro Drive
-  **66.7 km** Left to continue on Donald B. Munro Drive
-  **68.2 km** Right onto Diamondview Road 
-  **74.4 km** Left onto McGee Side Road

-  **75.6 km** Right onto William Mooney Road
-  **78.6 km** Left onto Richardson Side Road 
-  **81.4 km** Left onto Oak Creek Road
-  **84.4 km** Left onto McGee Side Road
-  **85.8 km** Right onto Carp Road 
-  **90.8 km** Continue into **Village of Carp** (food options). U-Turn back to Donald B. Munro Drive
-  **91.2 km** Left onto Donald B. Munro Drive
-  **93.2 km** Cross over March Road (Donald B. Munro Drive becomes Old Carp Road. Note: narrow winding section without bicycle lane or wide shoulders) 
-  **98.4 km** Right onto Old Second Line Road
-  **99.9 km** Left onto Terry Fox Drive
-  **100.7 km** Right onto Innovation Drive to Richcraft Recreation Complex

Route Surface: Paved country roads

Stops Along The Way:

-  **Alice's Village Café**
-  **Carp Farmers' Market**
-  **Diefenbunker Museum**
-  **South March Highlands Mountain Biking**

 **Know Before You Go:** There are paved shoulders on busier road stretches along Galetta Side Road and Carp Road. Alternate start points can be used. Consider breaking this route into a 2 day tour, loading up the panniers, for an overnight camp out at Fitzroy Provincial Park. 

MORE INFORMATION: www.ottawatourism.ca www.ontariobybike.ca/ottawa

ottawa.ca/selfguidedbicycletours