






















Route Map Links: www.ridewithgps.com/routes/16985341














PARK TO PARK RIVER RAMBLE

Disclaimer – Route(s) are on both multiuse trails and shared roadways and all cyclists are responsible for their own safety, must use both trails and streets with caution and do so at their own risk. Always wear the proper safety gear when cycling, ride sensibly and abide by all laws. Although routes and attractions were up-to-date at the time of printing, you may find that map content, traffic and/or actual conditions differ from the information shown on this map. The City of Ottawa does not assume any liability whatsoever for cyclists using this information and travelling upon suggested route(s). Date: April 18, 2017



-  **0 km** Starting at Morris Island Conservation Area, follow gravel drive to Morris Island Drive
-  **0.4 km** Left onto Morris Island Drive
-  **0.5 km** Left onto Loggers Way
-  **5.9 km** Left onto Galetta Side Road 
-  **10.2 km** Left onto Harbour Street
-  **12.2 km** Right on Fitzroy Street through the **Village of Fitzroy Harbour** (food options)
-  **13.5 km** Left onto Canon Smith Drive
-  **14.1 km** Left into **Fitzroy Provincial Park** (picnic and beach facilities as well as camping option).  Return to Park Entrance.
-  **18.2 km** Right onto Canon Smith Drive
-  **18.3 km** Left onto Aylwin Road
-  **19.8 km** Left onto Ferry Road
-  **23.0 km** Take **Ferry to Quyon**, Quebec
-  **23.7 km** Follow Rue Ferry into the Village of Quyon
-  **24.2 km** Left onto Rue du Clarendon
-  **24.8 km** Left onto Rue Bristol
-  **24.9 km** Left onto Rue Saint Andrew
-  **25.5 km** Right onto Rue Ferry back to the Ferry Dock

-  **25.8 km** Take **West Carleton-Quyon Ferry** back across the Ottawa River
-  **26.6 km** Continue on Ferry Road to Aylwin Road
-  **29.7 km** Right onto Aylwin Road
-  **31.3 km** Left onto Canon Smith Drive 
-  **31.7 km** Right onto Fitzroy Street (Route 5) back into the village of Fitzroy Harbour
-  **33.1 km** Left onto Harbour Street (Route 5)
-  **35 km** Right onto Galetta Side Road
-  **39.4 km** Right onto Loggers Way
-  **44.7 km** Right onto Morris Island Drive
-  **44.9 km** Right into **Morris Island Conservation Area** (picnic, nature trails)

Route Surface: Paved country roads busier traffic on Galetta Side Rd.

Stops Along The Way:

-  **Penny's Fudge Factory**

MORE INFORMATION: www.ottawatourism.ca www.ontariobybike.ca/ottawa

ottawa.ca/selfguidedbicycletours