

SCHEDULES A to P

Schedule A (By-law No. 2010-261):

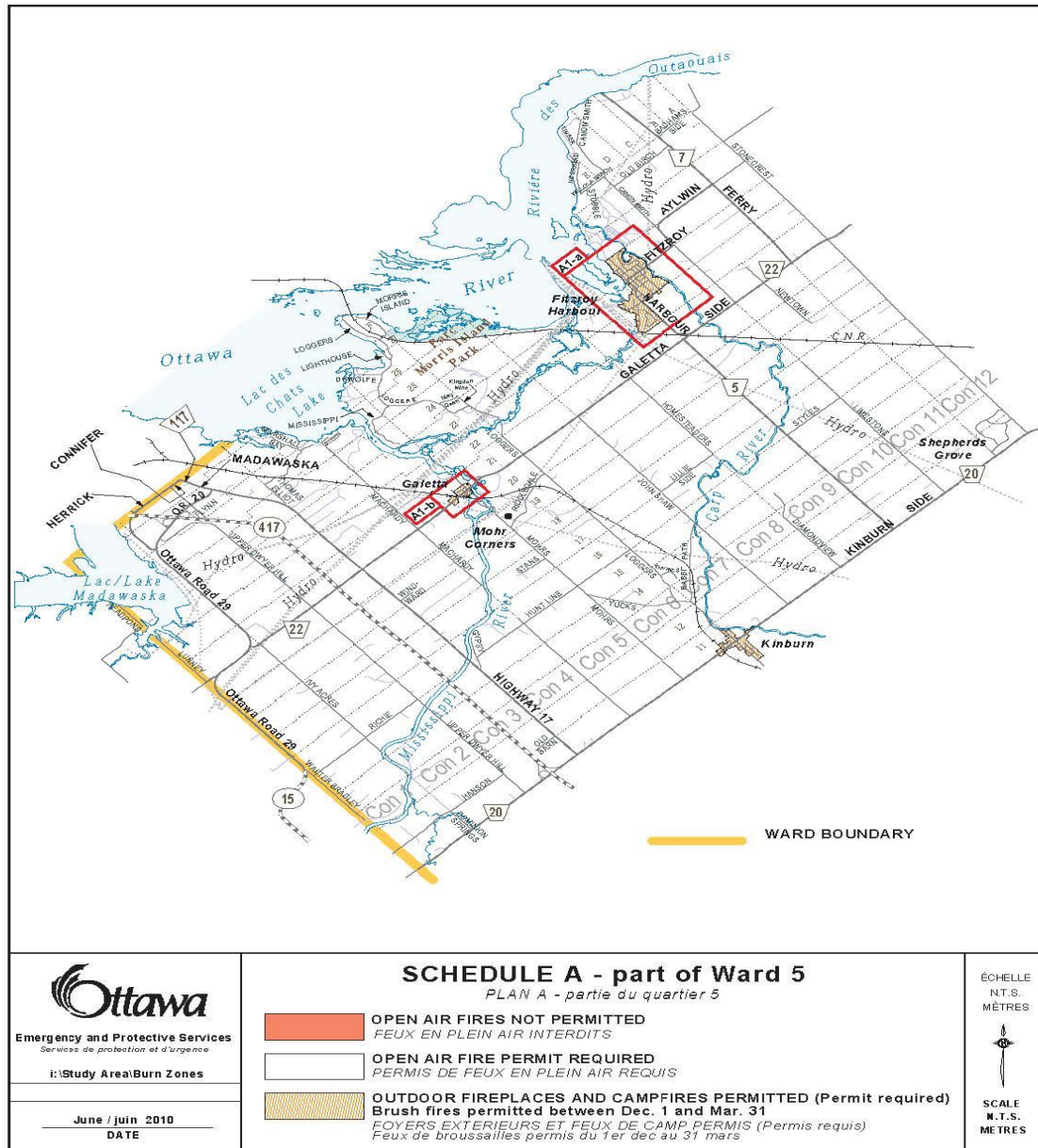


Figure 1: Map depicting boundaries for where open air fires are not permitted; where open air fire permits are required; and where outdoor fireplaces and campfires are permitted (with permit) in part of Ward 5.

Schedule A1 (By-law 2010-261):

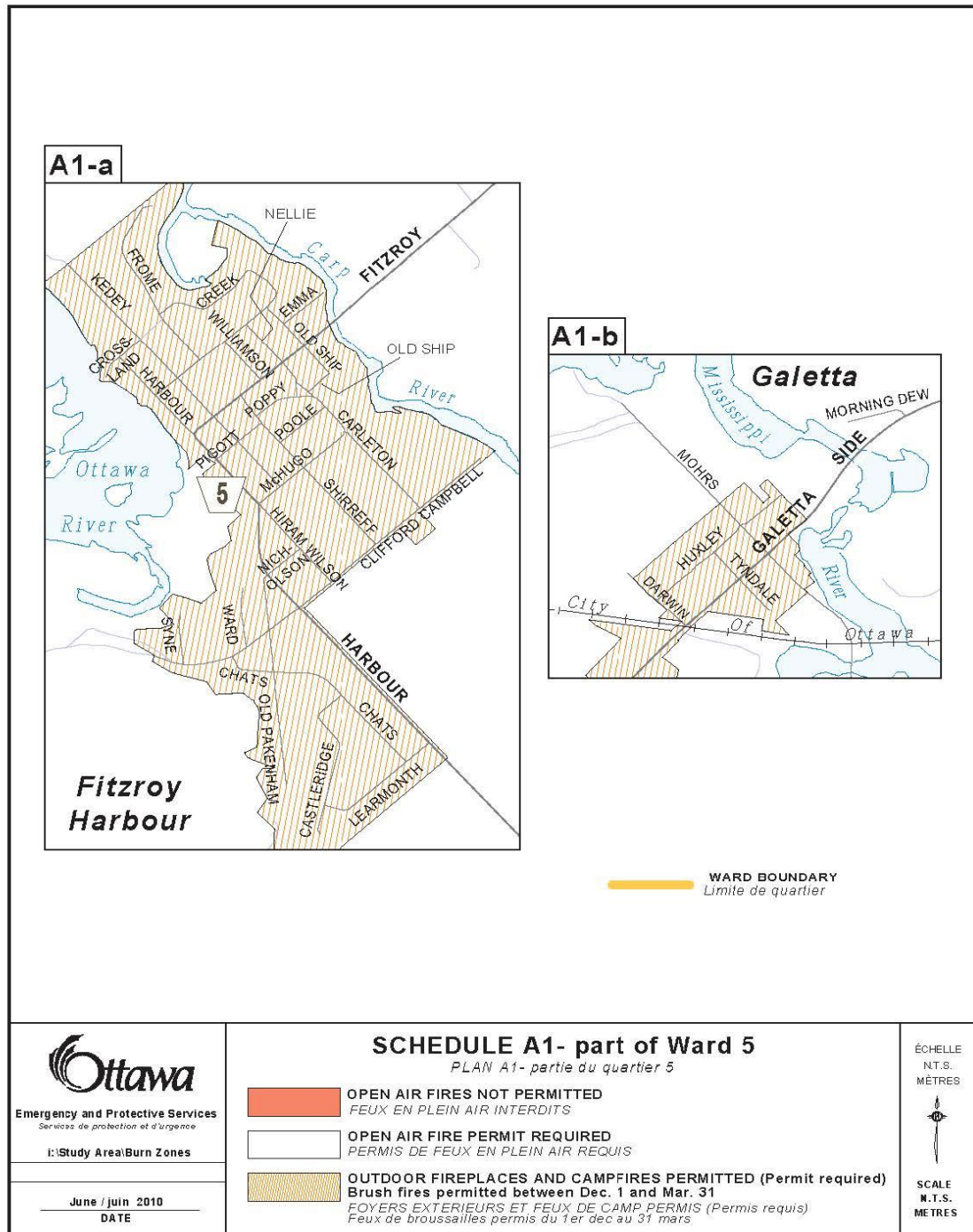


Figure 2: Map depicting boundaries for where open air fires are not permitted; where open air fires are permitted (with permit); and where outdoor fireplaces and campfires are permitted (with permit) in Fitzroy Harbour and Galetta (part of Ward 5).

Schedule B (By-law No. 2017-61):

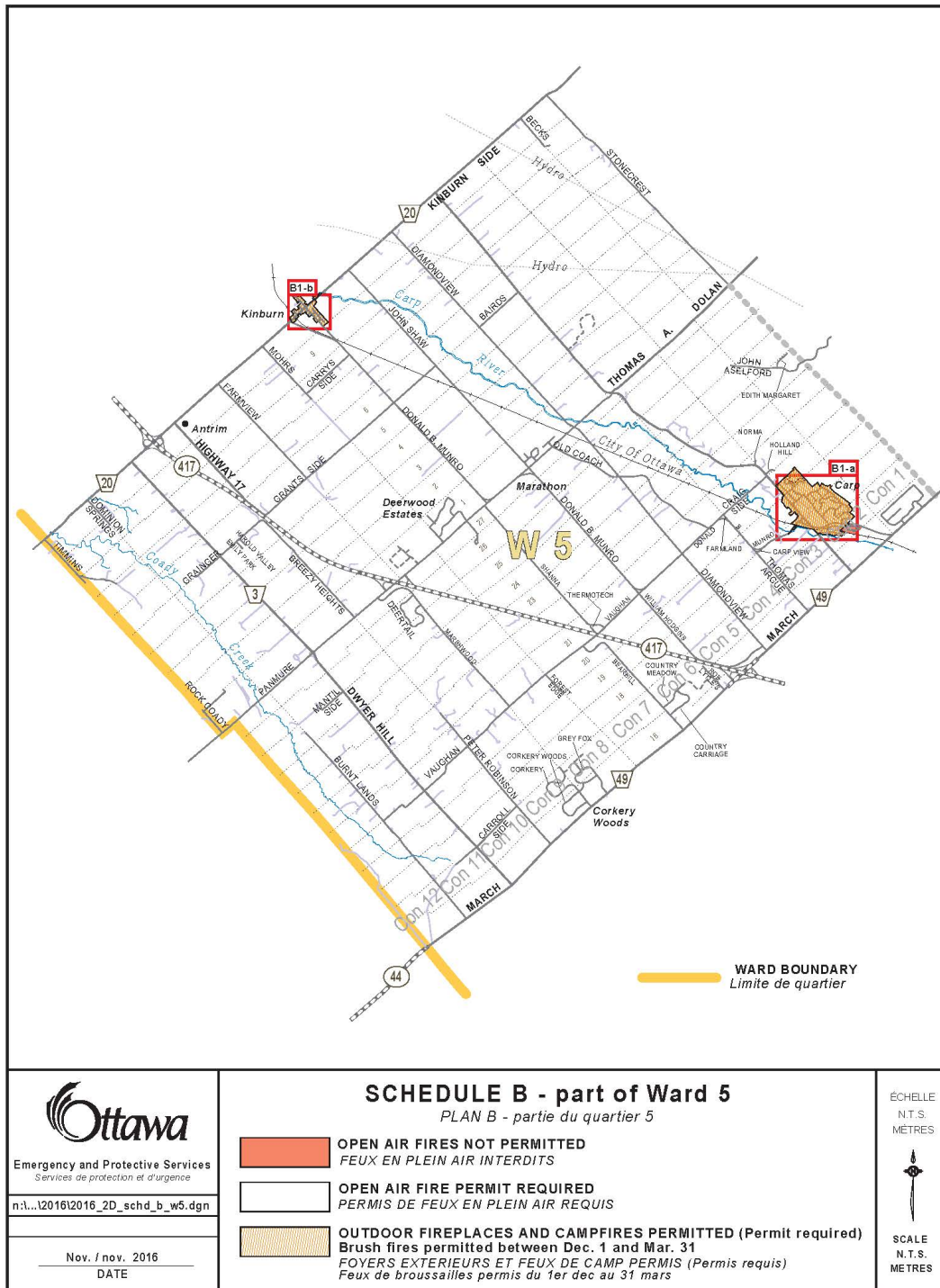


Figure 3: Map depicting boundaries for where open air fires are not permitted; where open fires are permitted (with permit); and where outdoor fire places and campfires are permitted (with permit) in Kinburn and Carp (part of Ward 5).

Schedule B1 (By-law No. 2017-61):

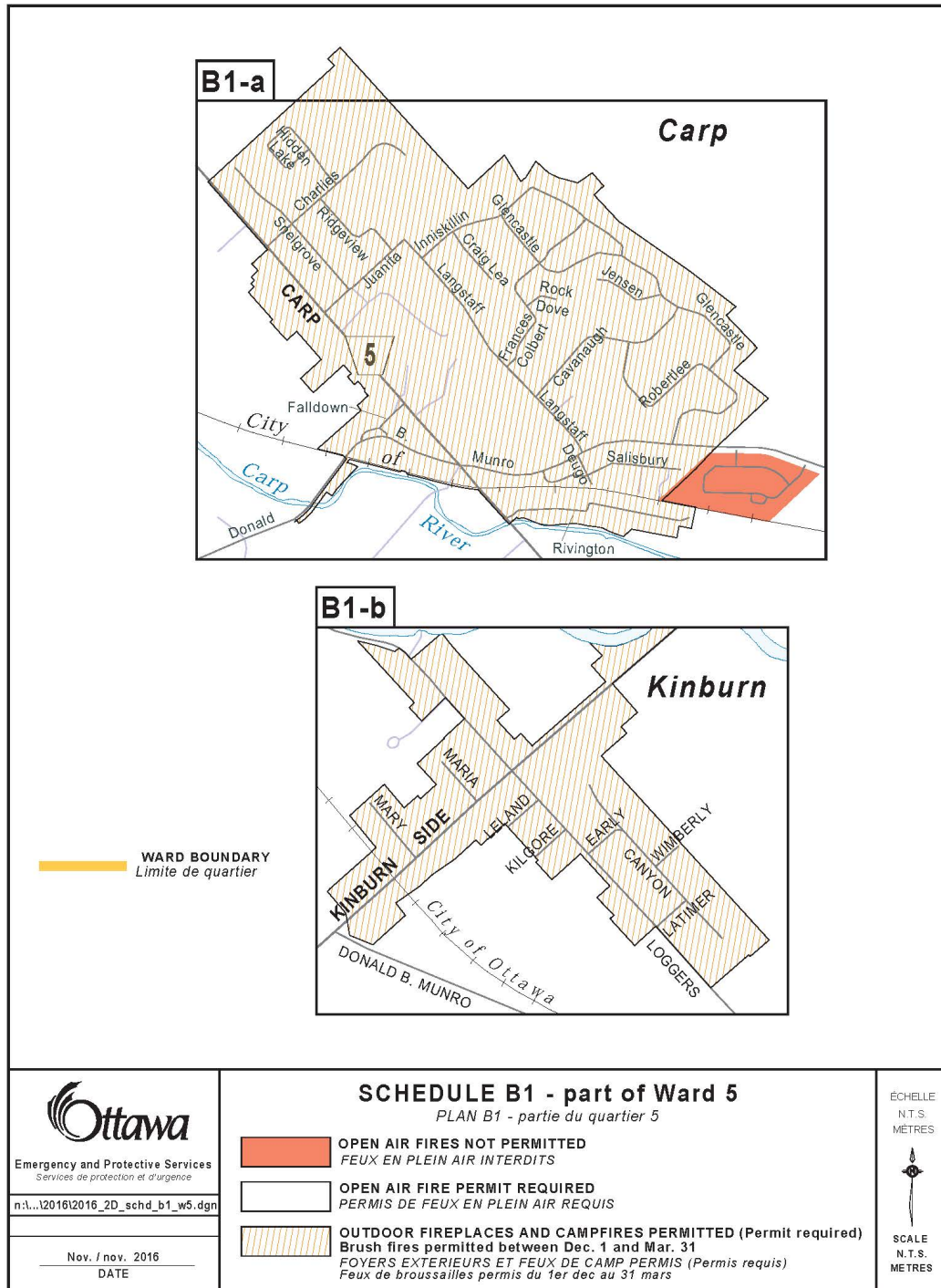


Figure 4: Map depicting boundaries for where open air fires are not permitted; where open air fires are permitted (with permit); and where outdoor fireplaces and campfires are permitted (with permit) in Kinburn and Carp (part of Ward 5).

Schedule C (By-law No. 2017-61):

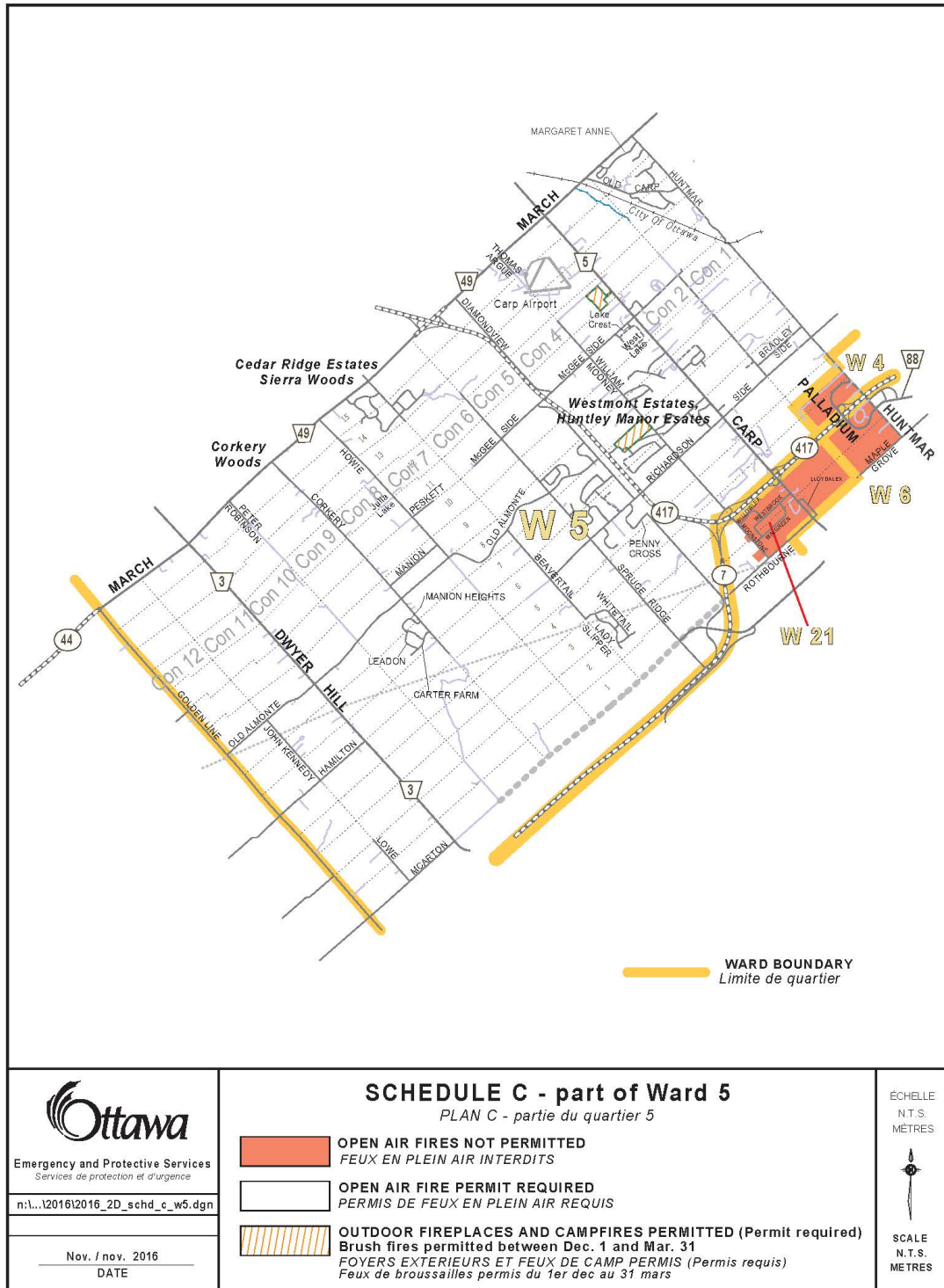


Figure 5: Map depicting where open air fires are not permitted; where open air fires are permitted (with permit); and where outdoor fireplaces and campfires are permitted (with permit), in part of Ward 5.

Schedule D1 (By-law No. 2010-261):

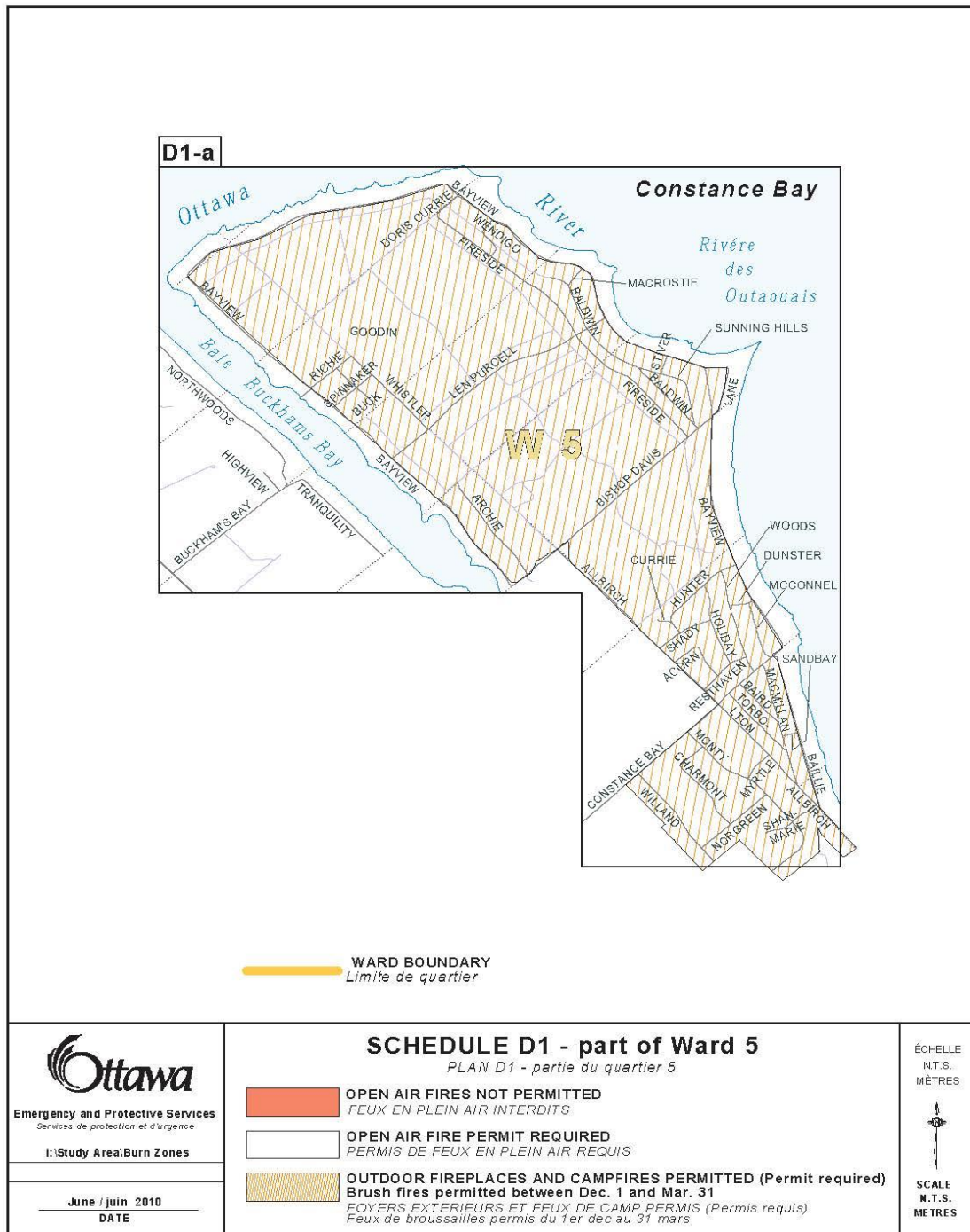


Figure 7: Map depicting boundaries for where open air fires are not permitted; where open air fires are permitted (with permit); and where outdoor fireplaces and campfires are permitted (with permit) in Constance Bay (part of Ward 5).

Schedule E (By-law 2017-61):

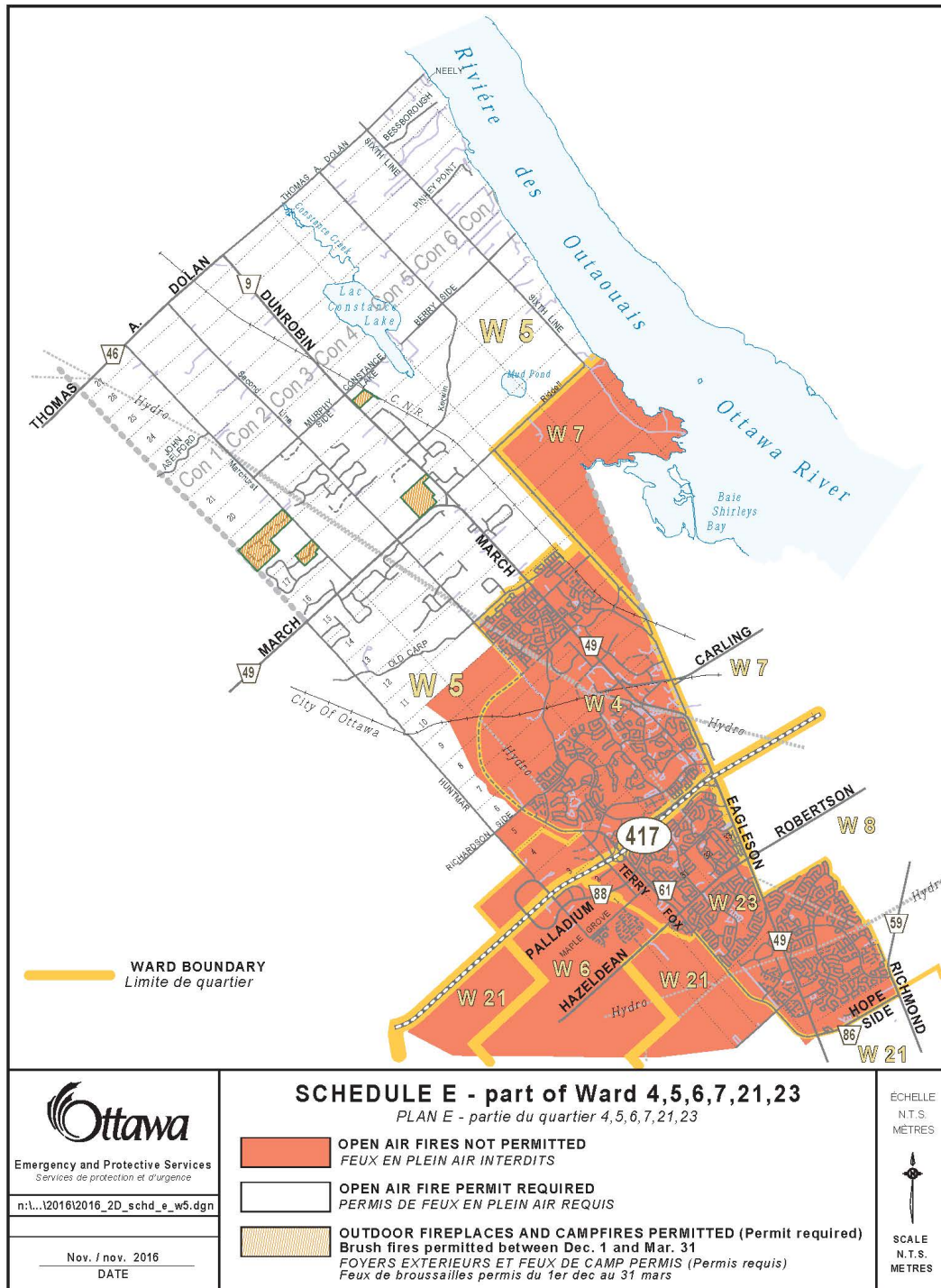


Figure 8: Map depicting boundaries for where open air fires are not permitted; where open air fires are permitted (with permit); and where outdoor fireplaces and campfires are permitted (with permit), in part of Wards 4, 5, 6, 7, 21 and 23.

Schedule F (By-law No. 2017-61):

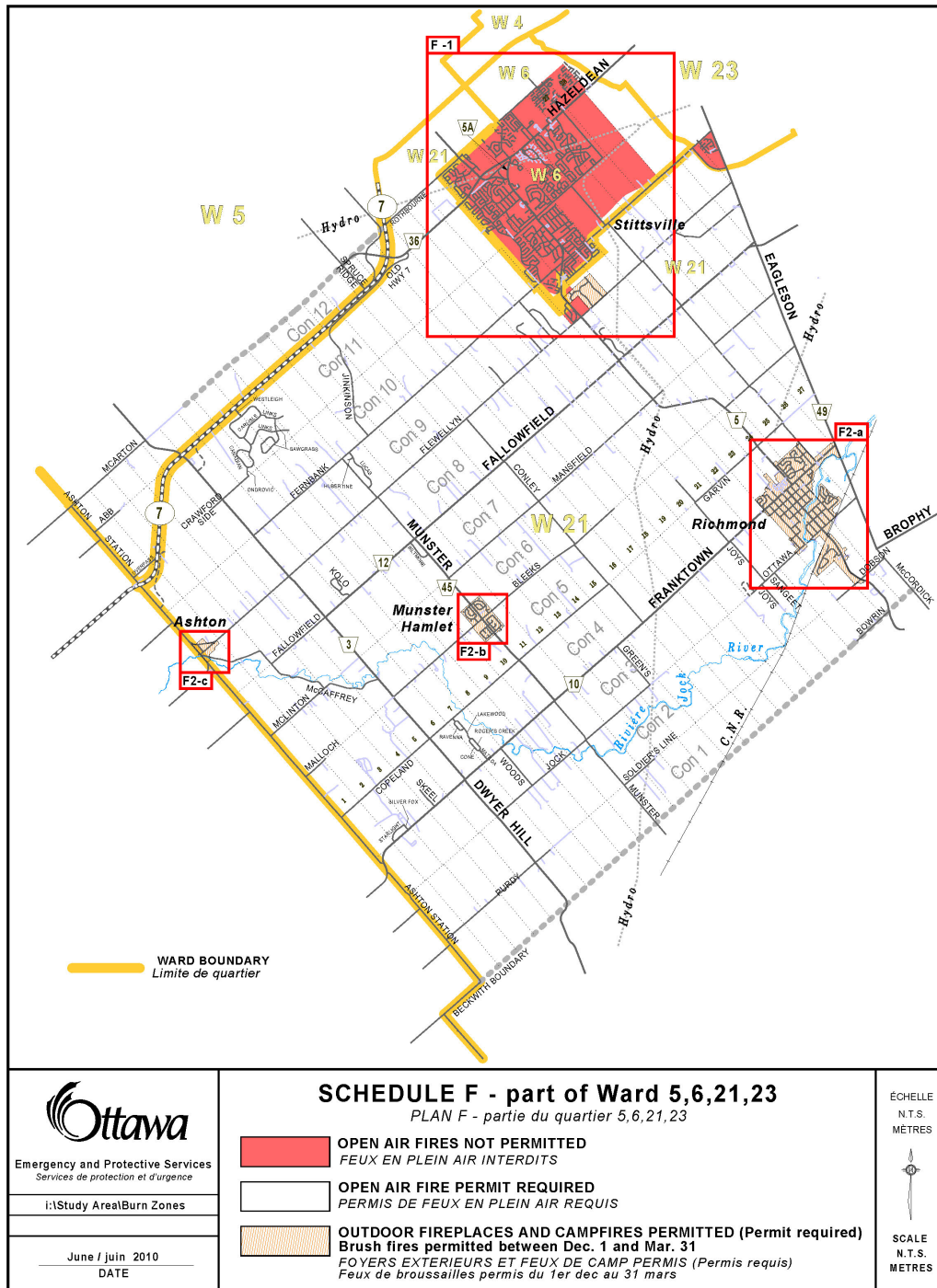


Figure 9: Map depicting boundaries for where open air fires are not permitted; where open air fires are permitted (with permit); and where outdoor fireplaces and campfires are permitted (with permit), in part of Wards 5, 6, 21 and 23.

Schedule F1 (By-law No. 2017-61):

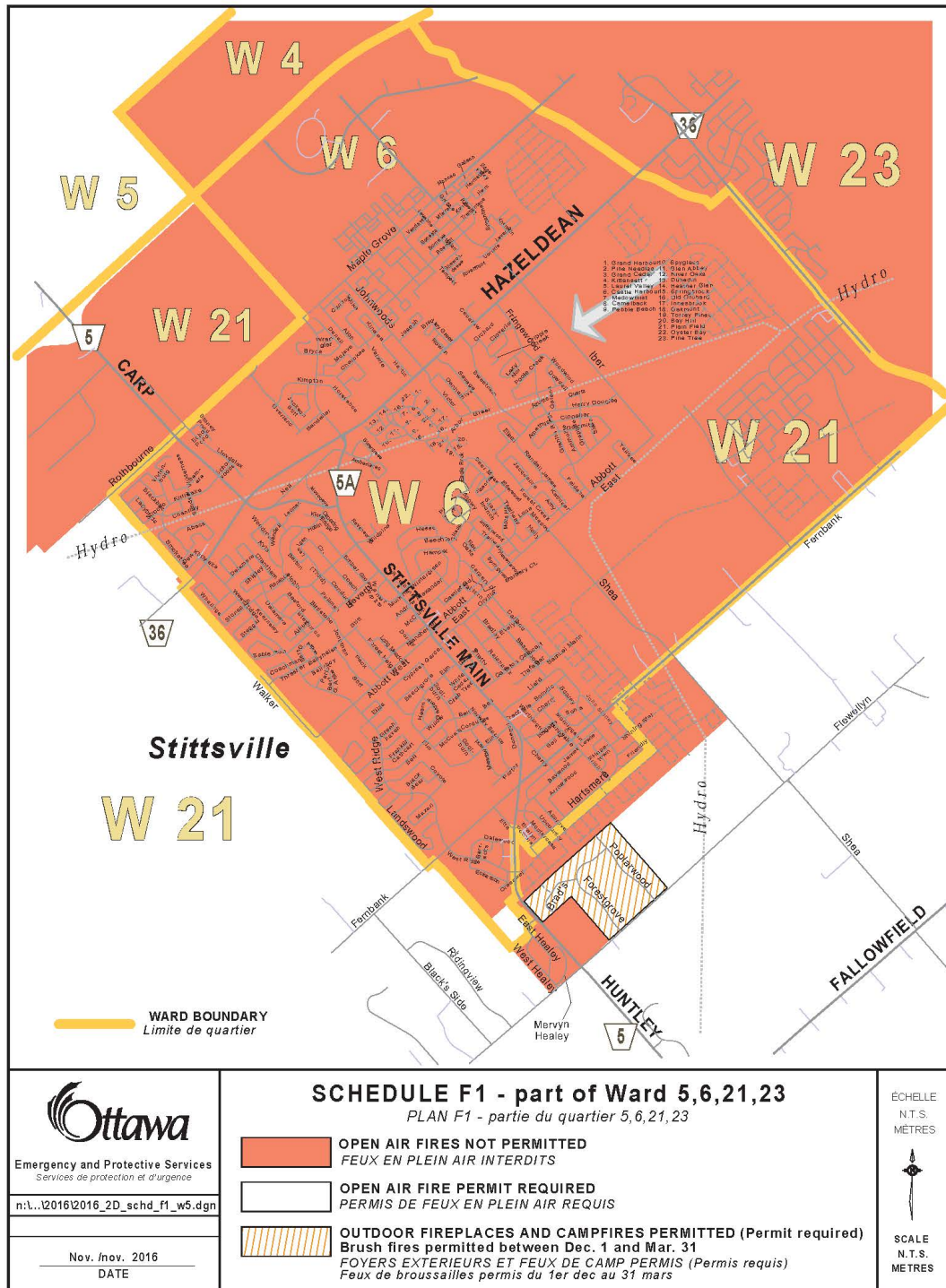


Figure 10: Map depicting boundaries for where open air fires are not permitted; where open air fires are permitted (with permit); and where outdoor fireplaces and campfires are permitted (with permit), in Stittsville (part of Wards 5, 6, 21 and 23).

Schedule F2 (By-law 2017-61):

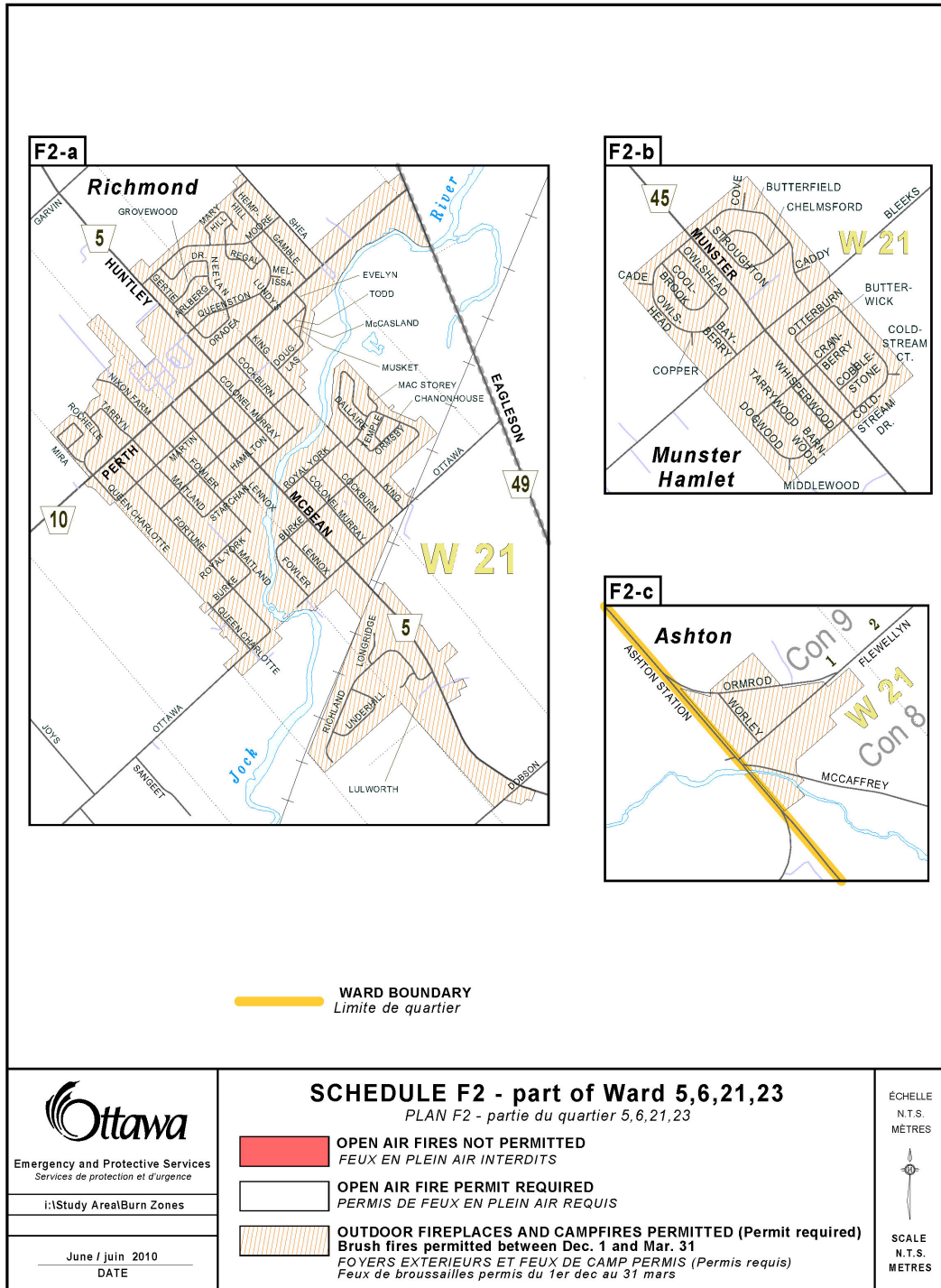


Figure 11: Map depicting boundaries for where open air fires are not permitted; where open air fires are permitted (with permit); and where outdoor fireplaces and campfires are permitted (with permit) in Richmond, Munster Hamlet, and Ashton.

Schedule G (By-law No. 2010-261):

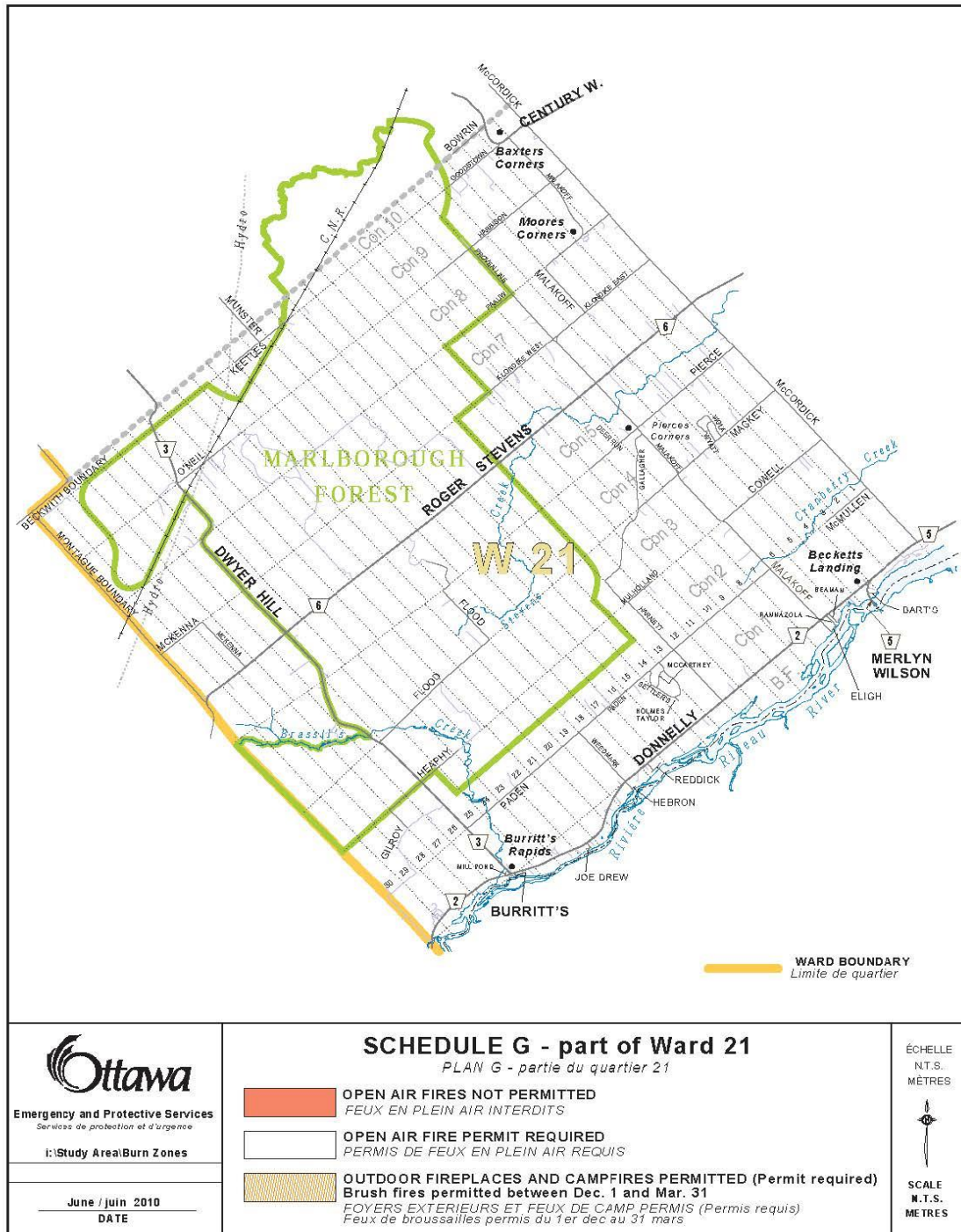


Figure 12: Map depicting boundaries for where open air fires are not permitted; where open air fires are permitted (with permit); and where outdoor fireplaces and campfires are permitted (with permit), in part of Ward 21.

Schedule H1 (By-law No.2010-261):

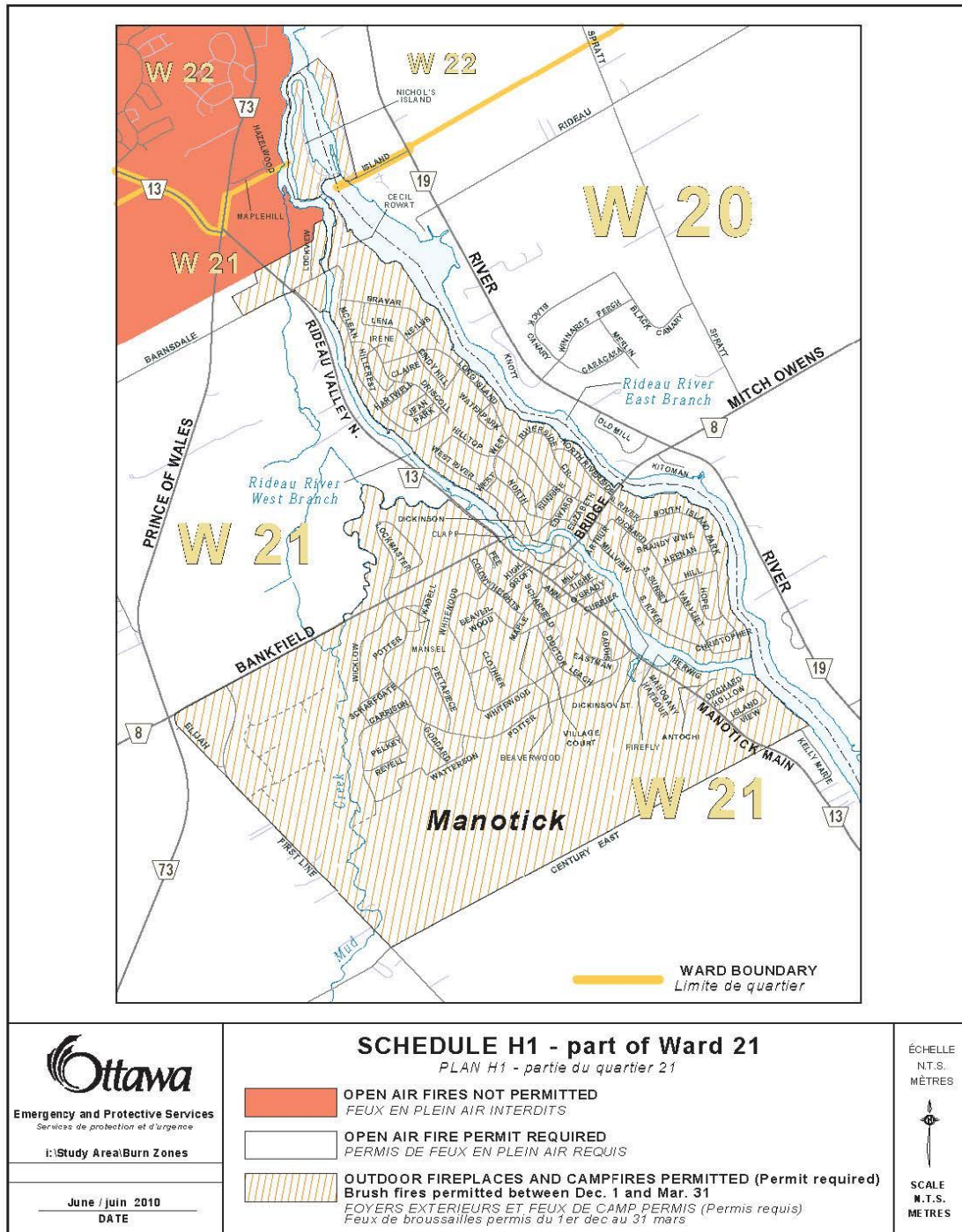


Figure 14: Map depicting boundaries for where open air fires are not permitted; where open air fires are permitted (with permit); and where outdoor fireplaces and campfires are permitted (with permit), in Manotick (part of Ward 21).

Schedule H2 (By-law No. 2017-61):

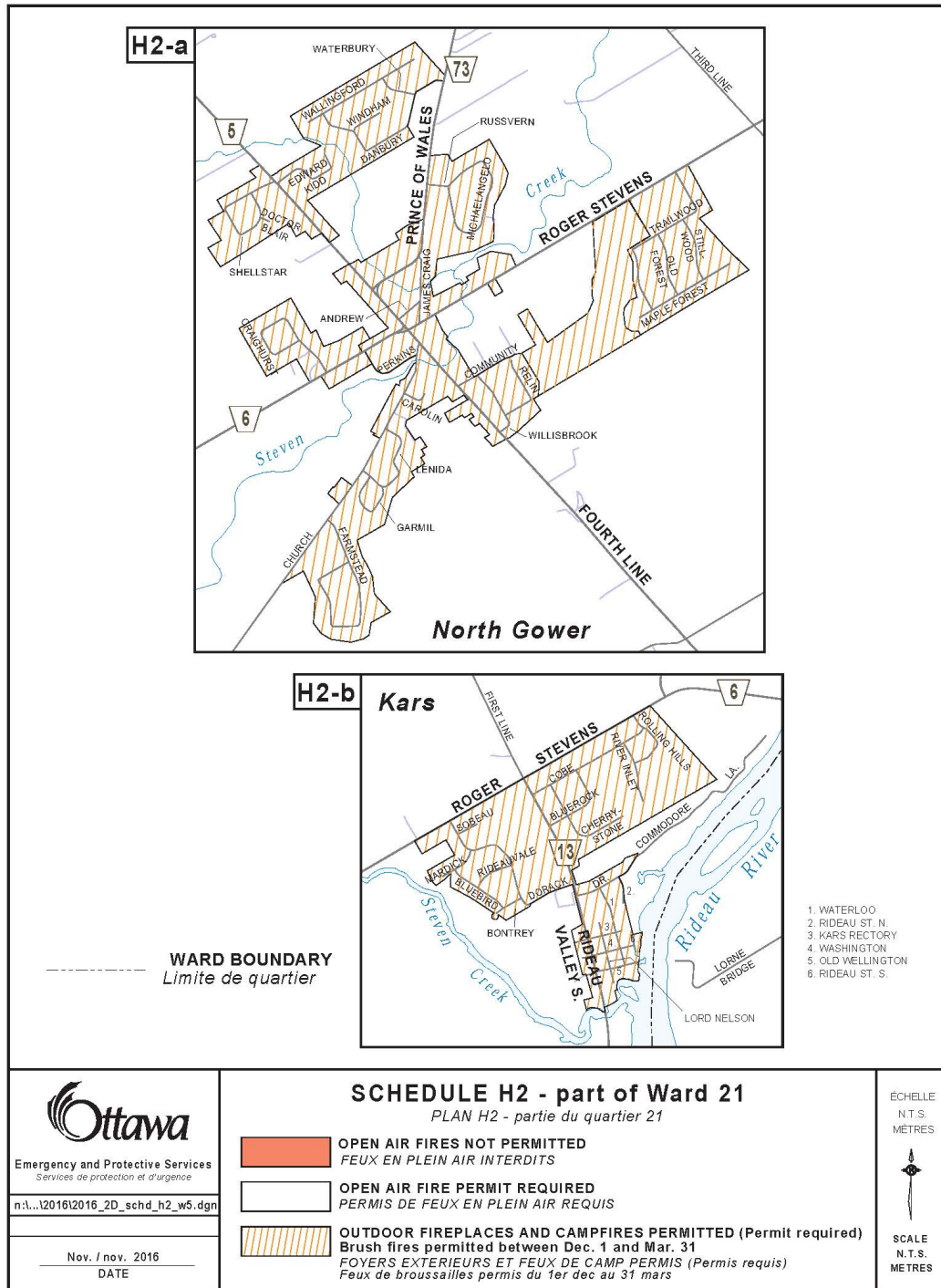


Figure 15: Map depicting boundaries for where open air fires are not permitted; where open air fires are permitted (with permit); and where outdoor fireplaces and campfires are permitted (with permit), in North Gower and Kars (part of Ward 21).

Schedule I (By-law No. 2017-61):

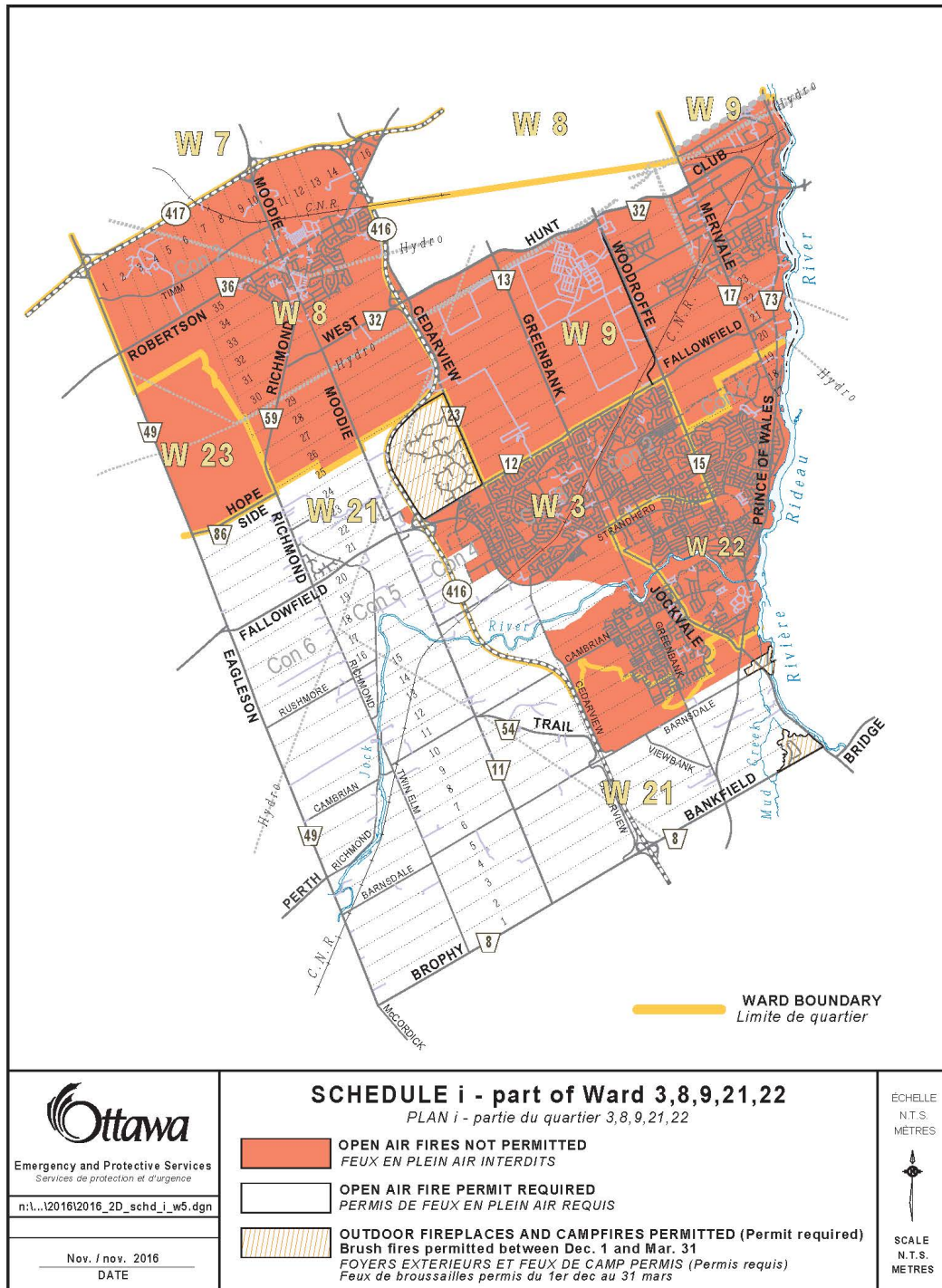


Figure 16: Map depicting boundaries for where open air fires are not permitted; where open air fires are permitted (with permit); and where outdoor fireplaces and campfires are permitted (with permit), in part of Wards 3, 8, 9, 21 and 22.

Schedule J (By-law No. 2010-261):

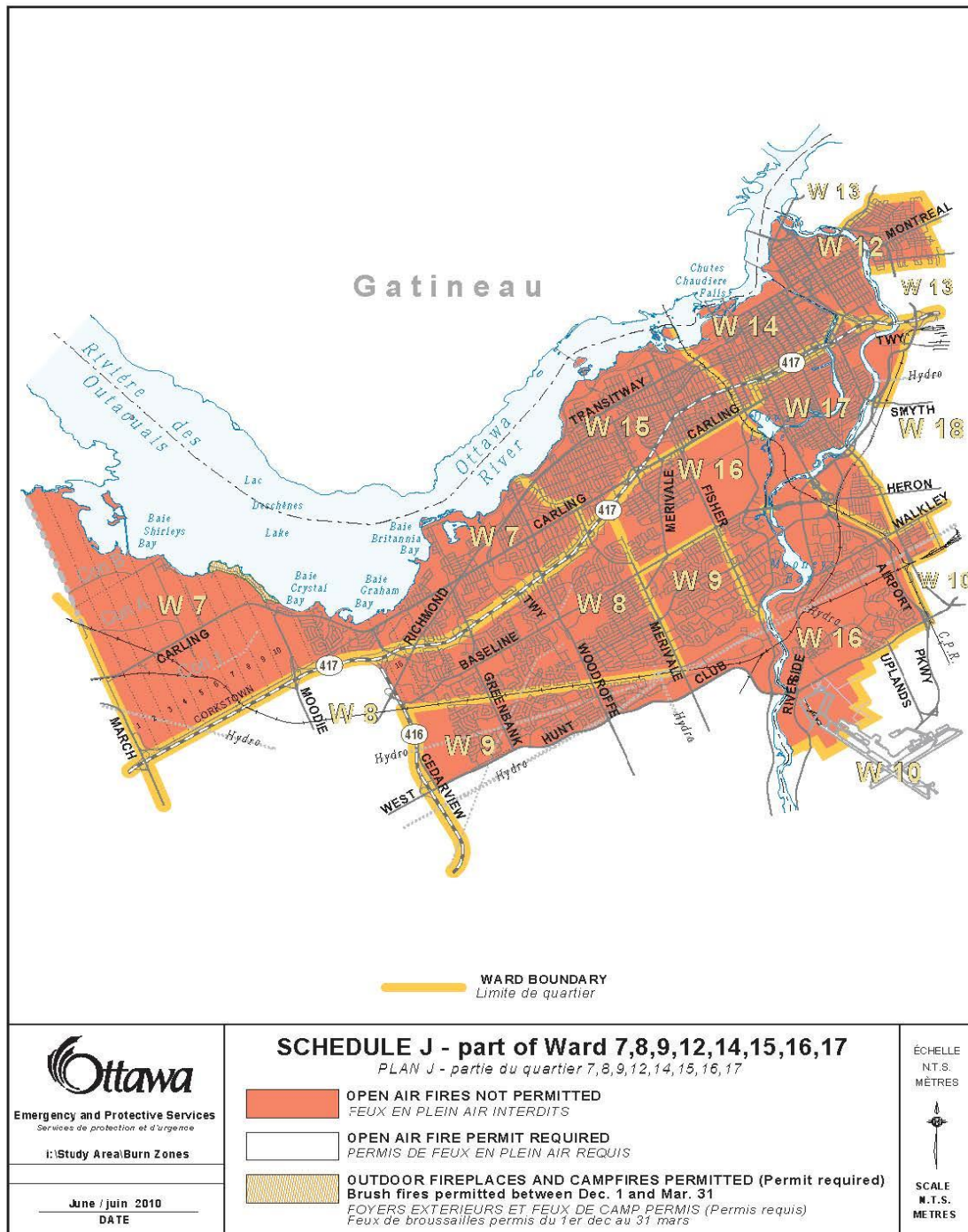


Figure 17: Map depicting boundaries for where open air fires are not permitted; where open air fires are permitted (with permit); and where outdoor fireplaces and campfires are permitted (with permit), in part of Wards 7, 8, 9, 12, 14, 15, 16 and 17.

Schedule K (By-law No. 2017-61):

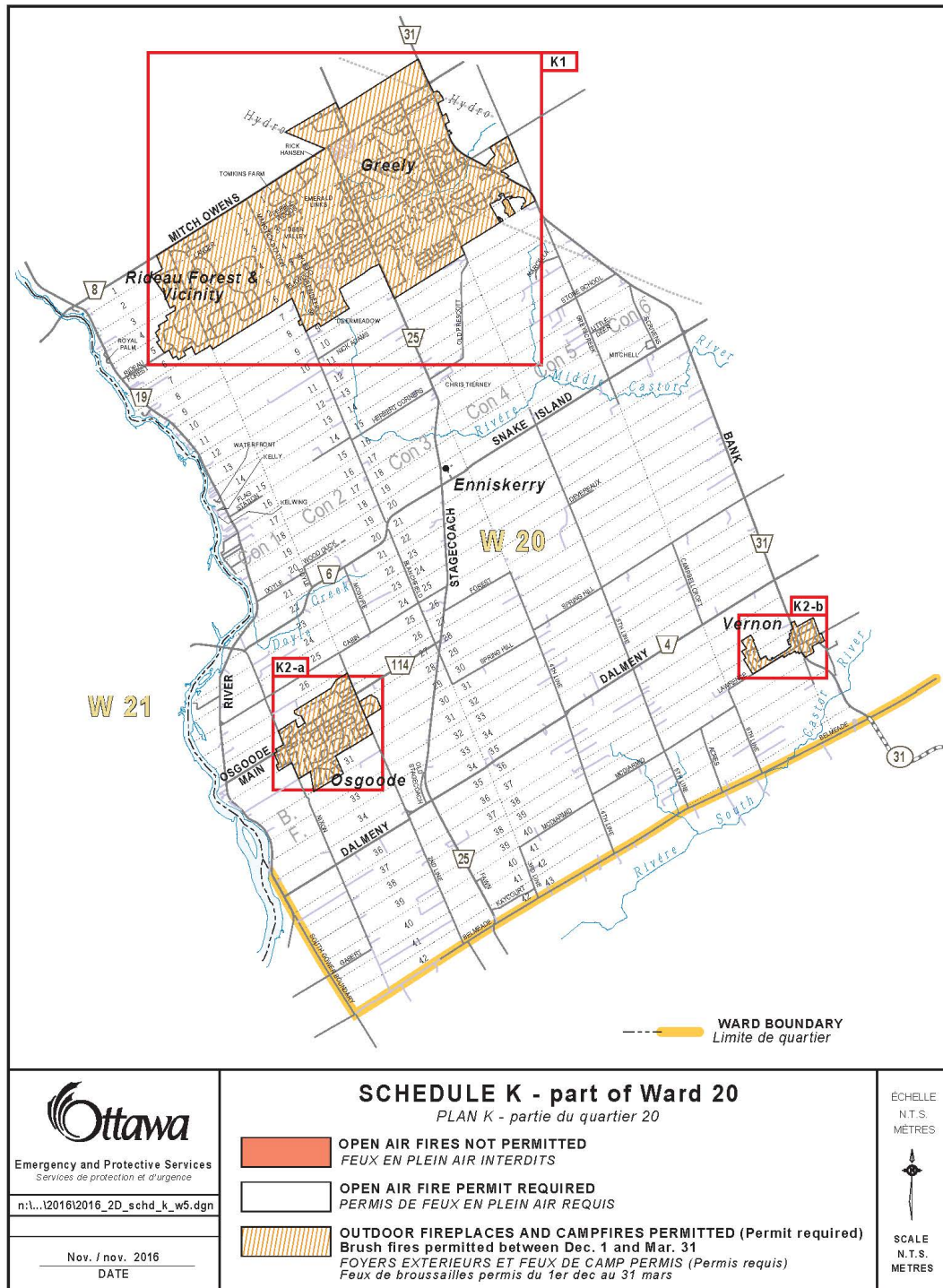


Figure 18: Map depicting boundaries for where open air fires are not permitted; where open air fires are permitted (with permit); and where outdoor fireplaces and campfires are permitted (with permit), in Greely, Osgoode, and Vernon (part of Ward 20).

Schedule K1 (By-law No. 2017-61):

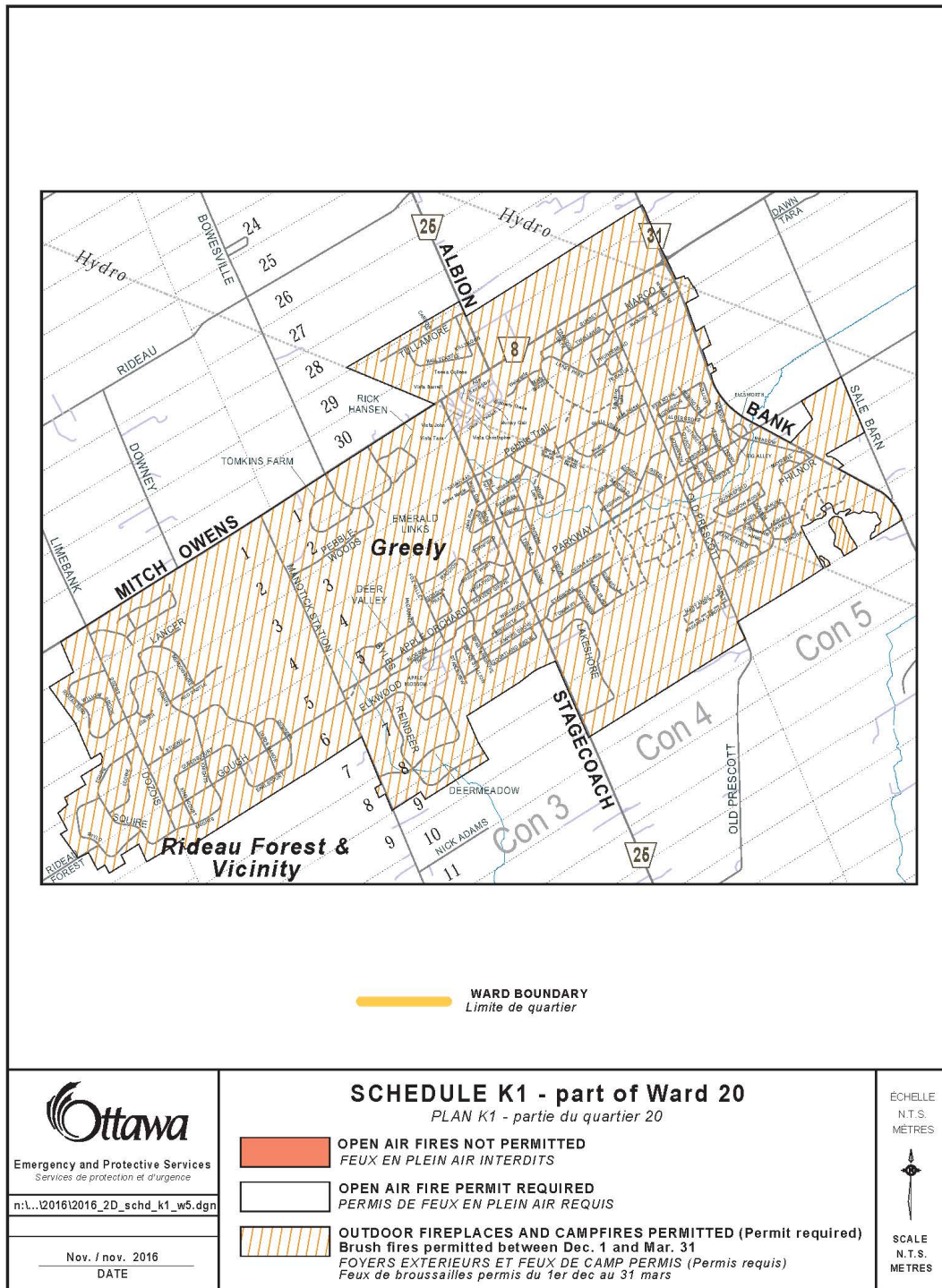


Figure 19: Map depicting boundaries for where open air fires are not permitted; where open air fires are permitted (with permit); and where outdoor fireplaces and campfires are permitted (with permit), in part of Ward 20.

Schedule K2 (By-law No. 2017-61):

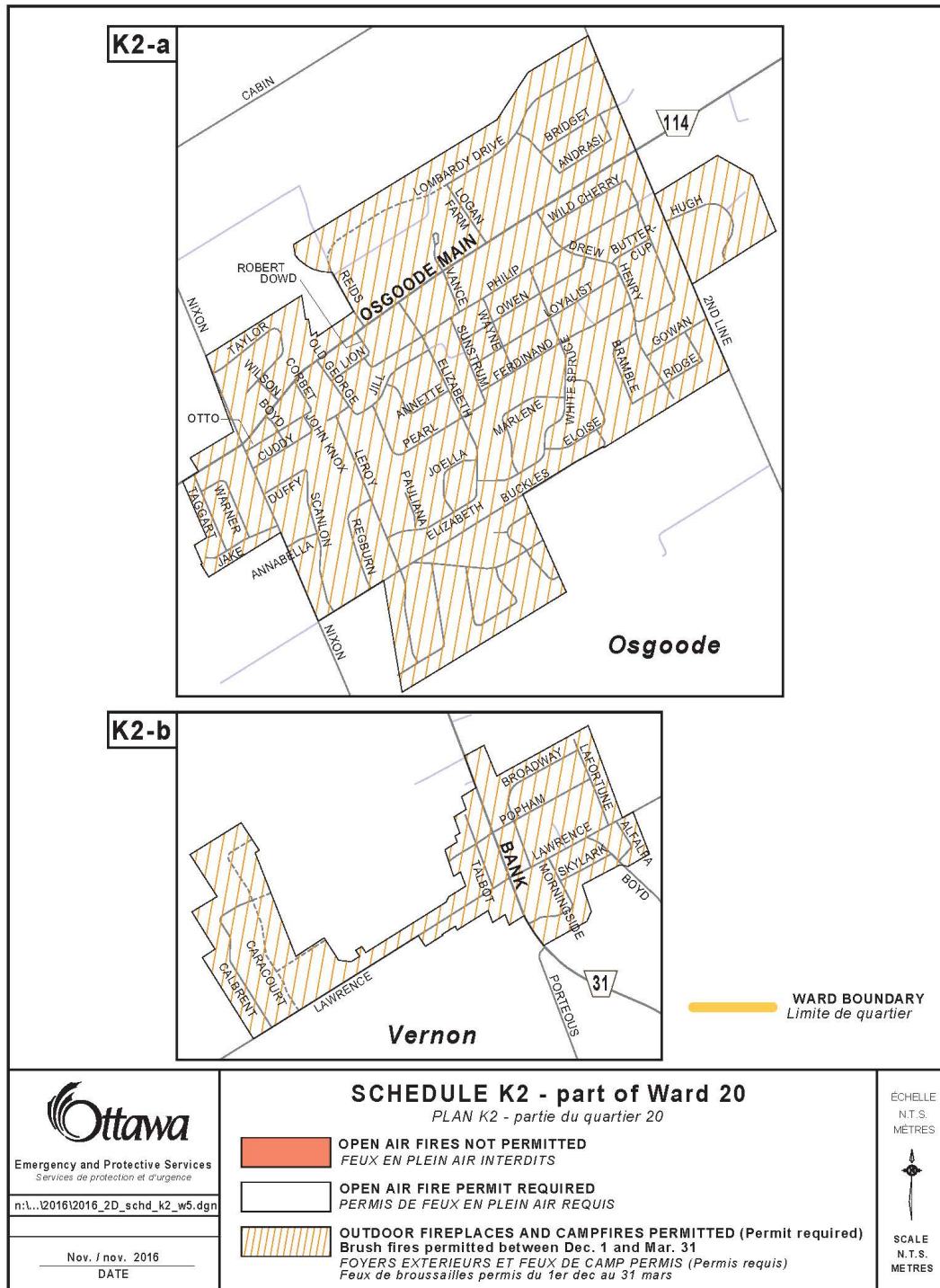


Figure 20: Map depicting boundaries for where open air fires are not permitted; where open air fires are permitted (with permit); and where outdoor fireplaces and campfires are permitted (with permit), in Osgoode and Vernon (part of Ward 20).

Schedule L (By-law No. 2010-261):

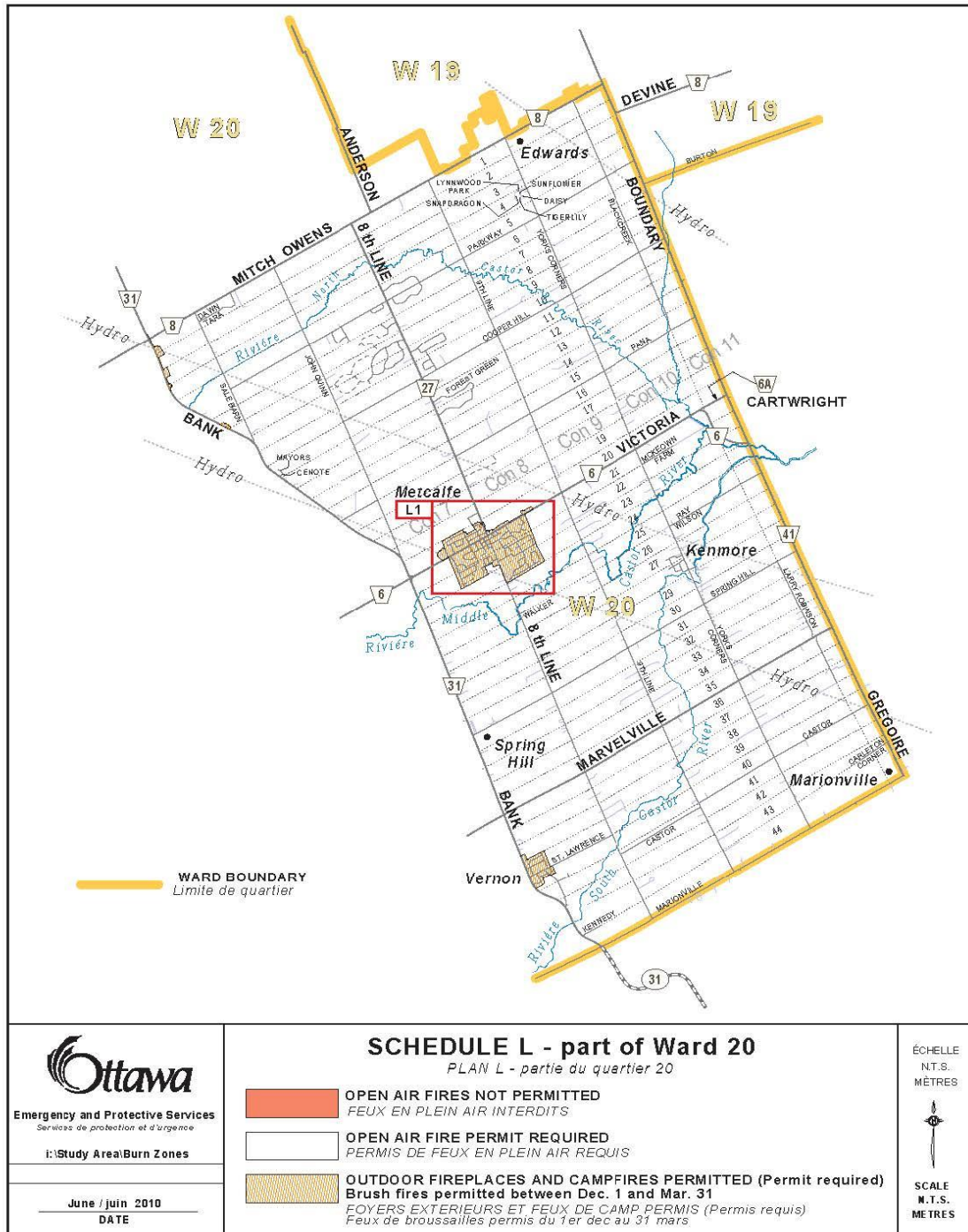


Figure 21: Map depicting boundaries for where open air fires are not permitted; where open air fires are permitted (with permit); and where outdoor fireplaces and campfires are permitted (with permit), in Metcalfe (part of Ward 20).

Schedule L1 (By-law No. 2010-261):

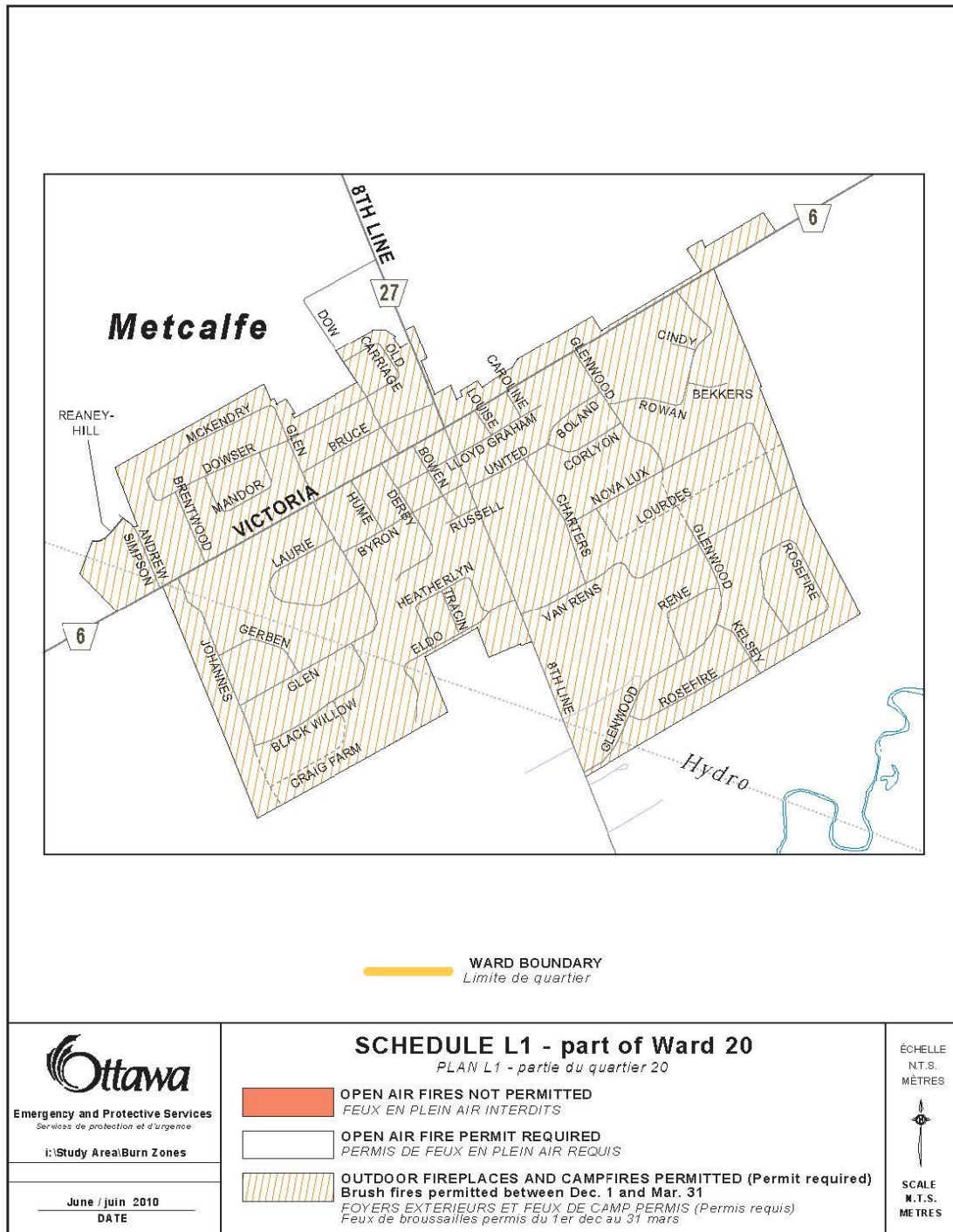


Figure 22: Map depicting boundaries for where open air fires are not permitted; where open air fires are permitted (with permit); and where outdoor fireplaces and campfires are permitted (with permit), in Metcalfe (part of Ward 20).

Schedule M (By-law No. 2017-61):

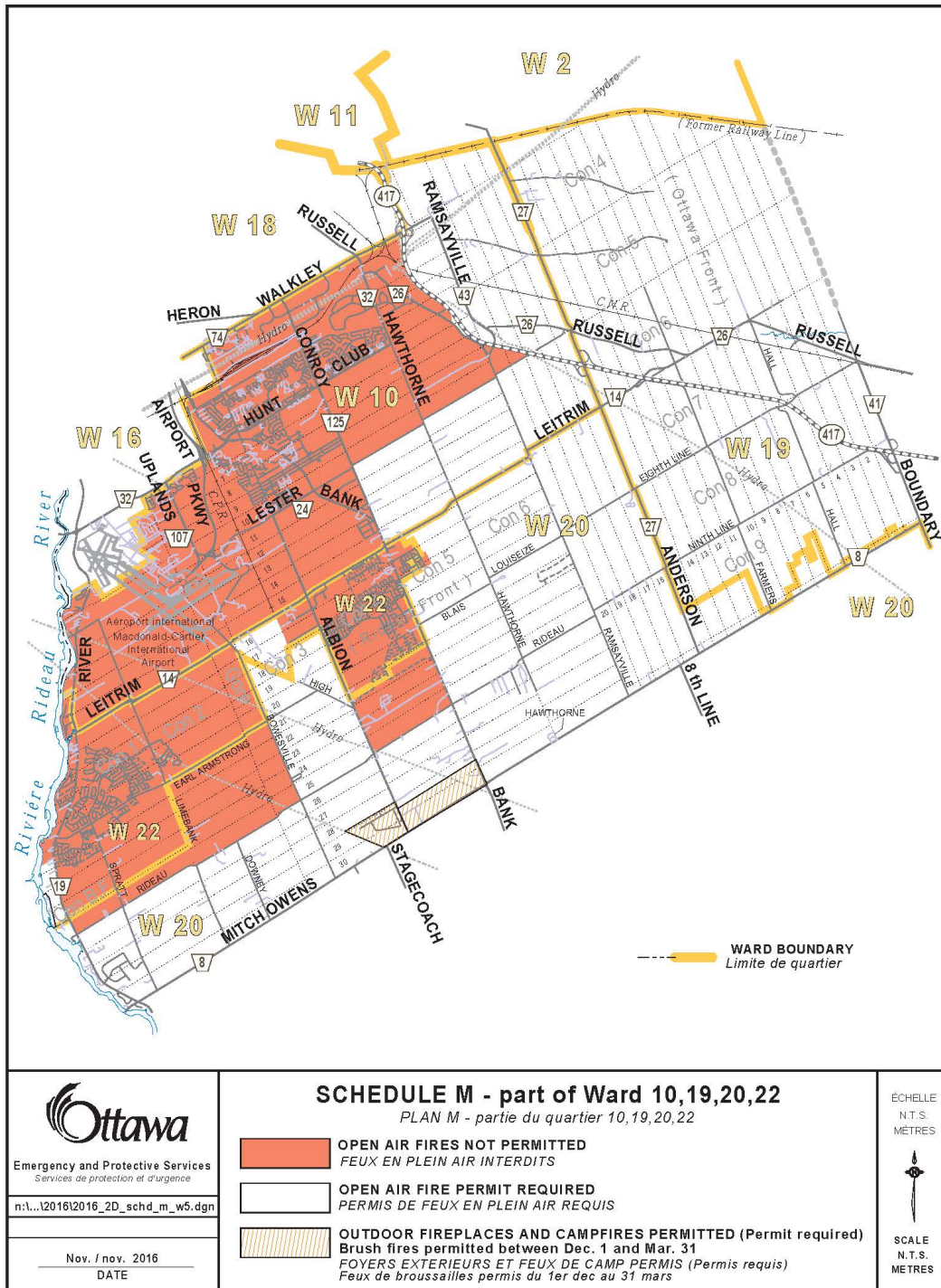


Figure 23: Map depicting boundaries for where open air fires are not permitted; where open air fires are permitted (with permit); and where outdoor fireplaces and campfires are permitted (with permit), in part of Wards 10, 19, 20 and 22.

Schedule N (By-law No. 2017-61):

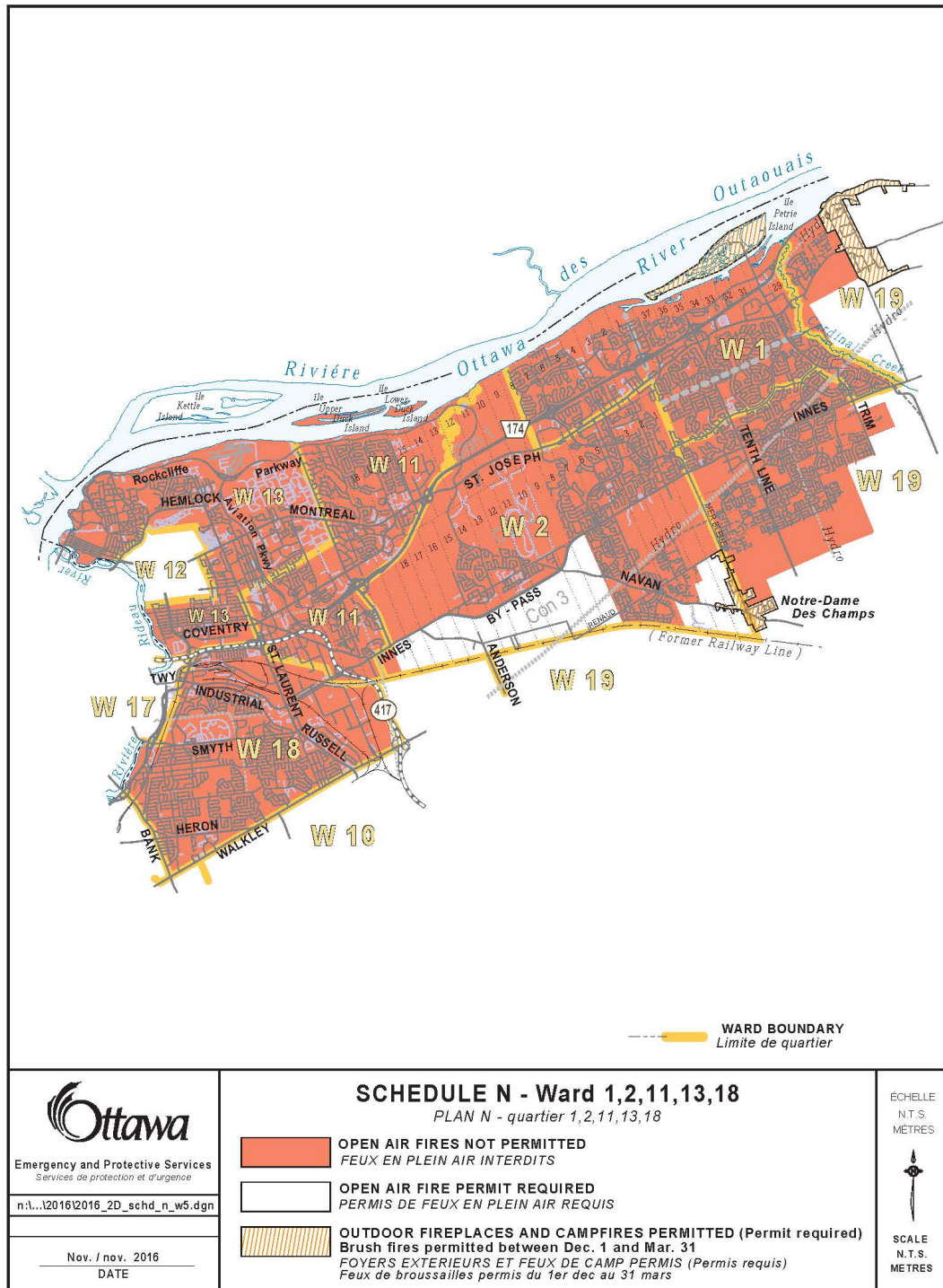


Figure 24: Map depicting boundaries for where open air fires are not permitted; where open air fires are permitted (with permit); and where outdoor fireplaces and campfires are permitted (with permit), in Wards 1, 2, 11, 13 and 18.

Schedule O (By-law No.2017-61):

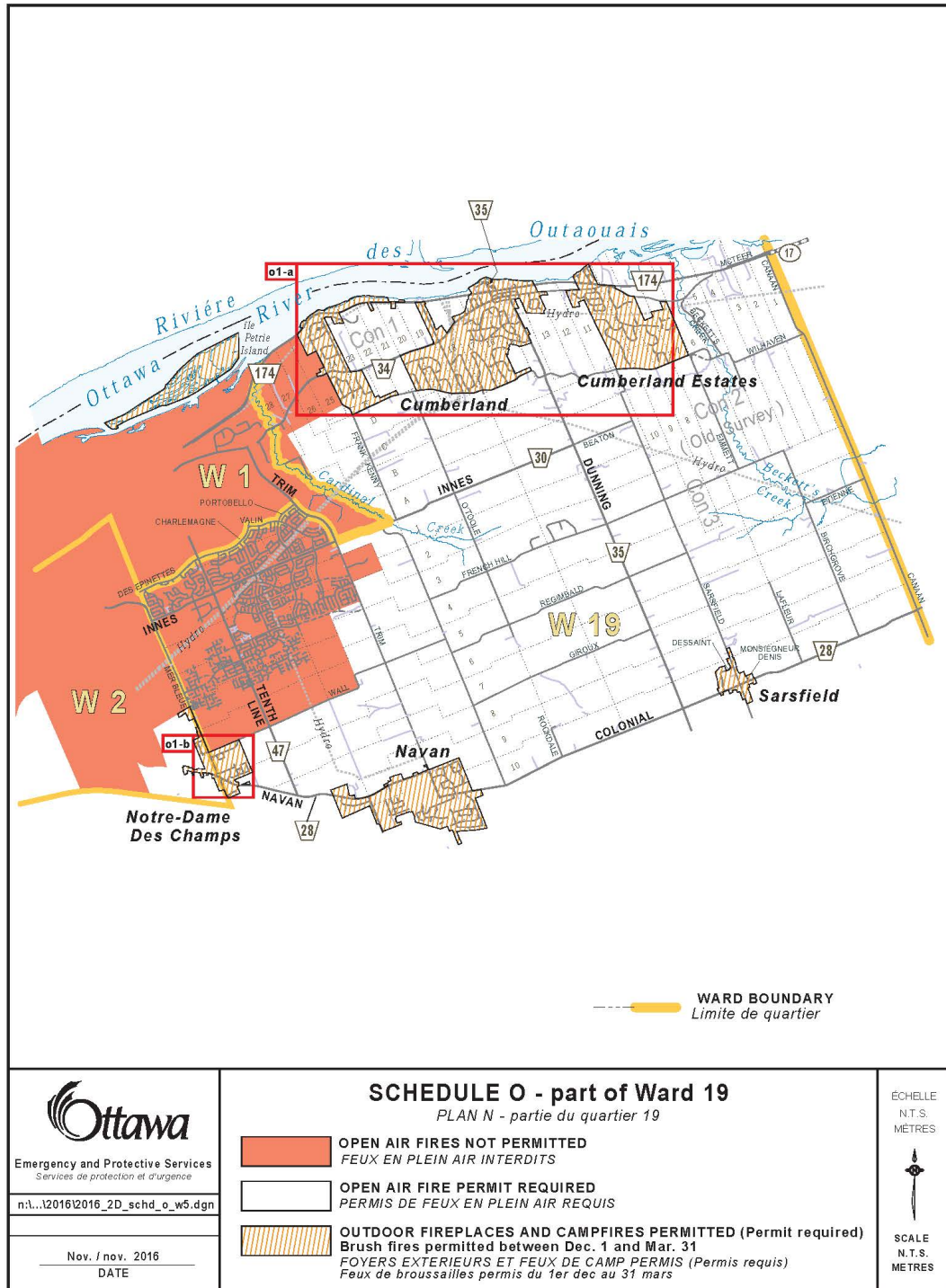


Figure 25: Map depicting boundaries for where open air fires are not permitted; where open air fires are permitted (with permit); and where outdoor fireplaces and campfires are permitted (with permit), in part of Ward 19.

Schedule O1 (By-law No. 2017-61):

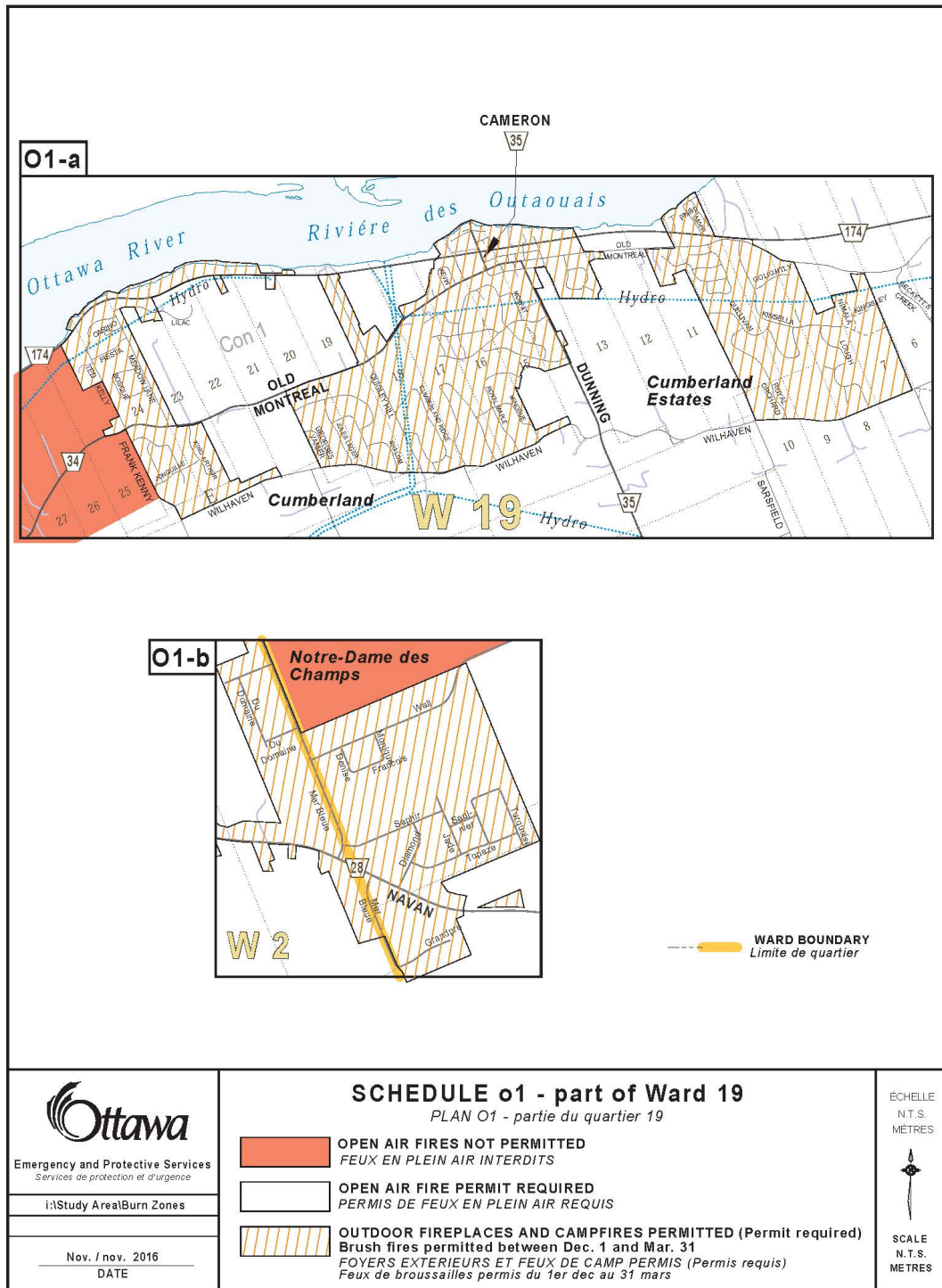


Figure 26: Map depicting boundaries for where open air fires are not permitted; where open air fires are permitted (with permit); and where outdoor fireplaces and campfires are permitted (with permit), in part of Ward 19.

Schedule P (By-law No. 2017-61):

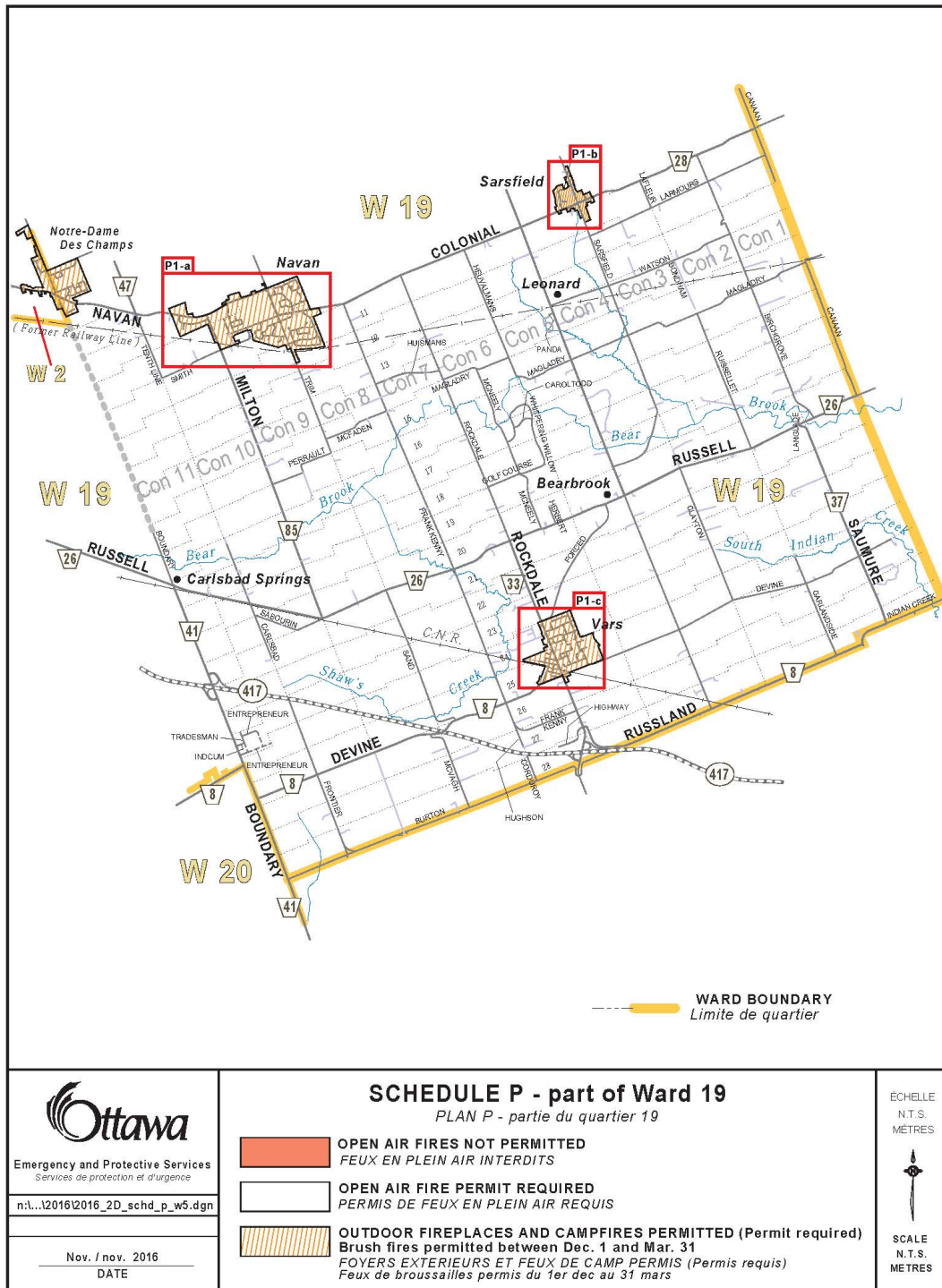


Figure 27: Map depicting boundaries for where open air fires are not permitted; where open air fires are permitted (with permit); and where outdoor fireplaces and campfires are permitted (with permit), in part of Ward 19.

Schedule P1 (By-law No. 2017-61):

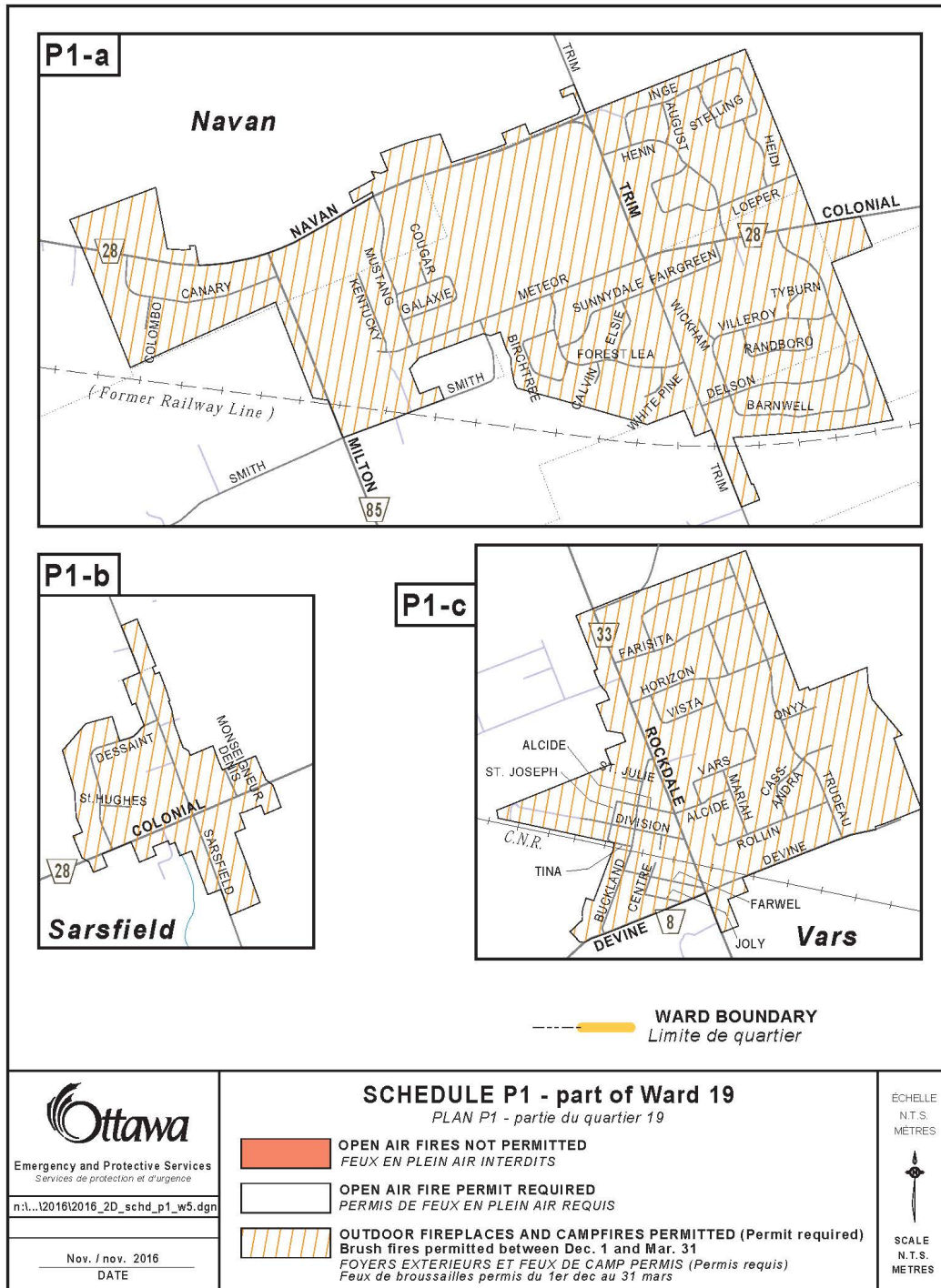


Figure 28: Map depicting boundaries for where open air fires are not permitted; where open air fires are permitted (with permit); and where outdoor fireplaces and campfires are permitted (with permit), in Navan, Sarsfield, and Vars (part of Ward 19).