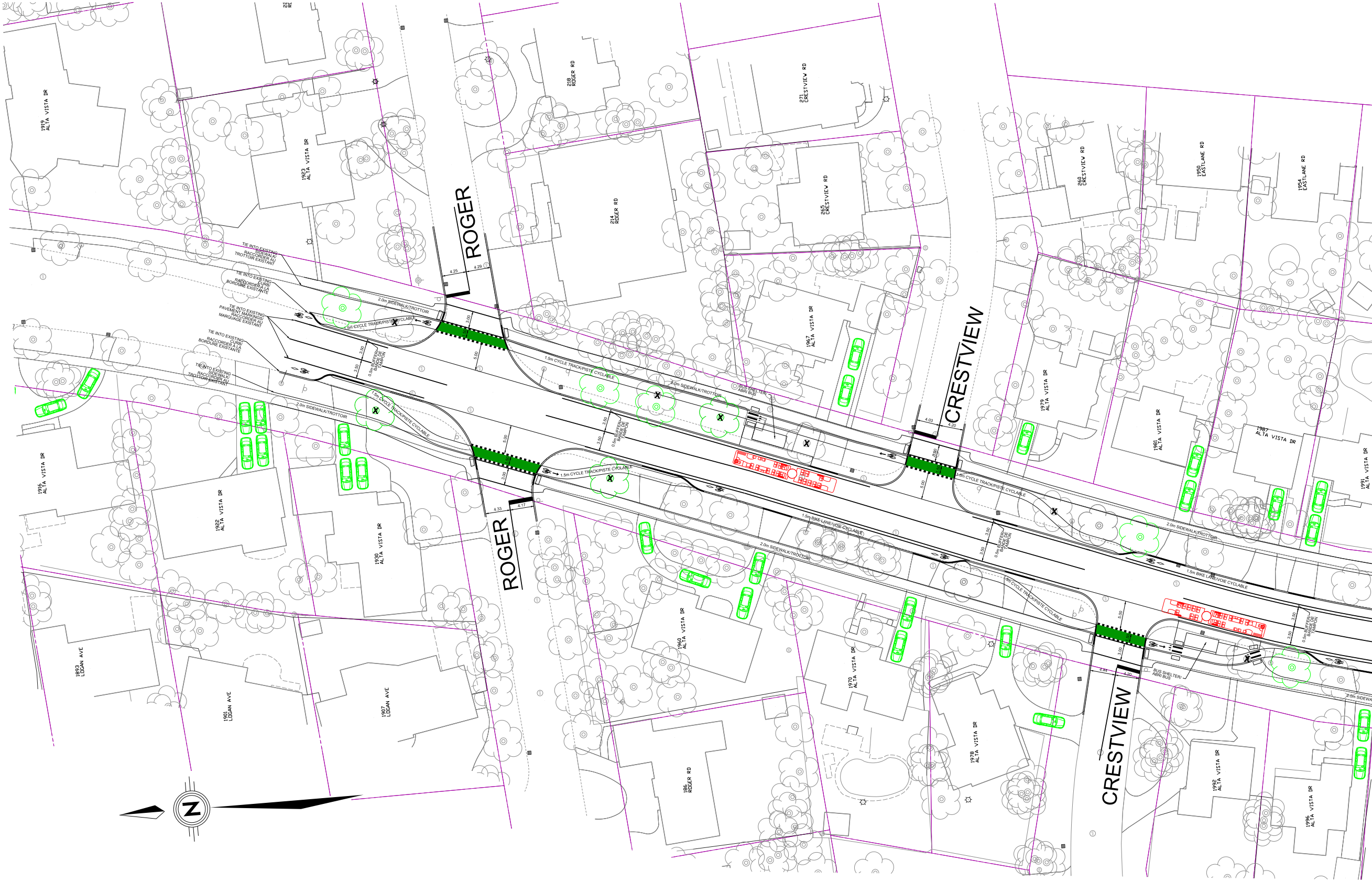
ROGER
ROGER
CRESTVIEW
CRESTVIEW
1919 ALTA VISTA DR
1923 ALTA VISTA DR
218 ROGER RD
214 ROGER RD
271 CRESTVIEW RD
265 CRESTVIEW RD
260 CRESTVIEW RD
1950 EASTLANE RD
1954 EASTLANE RD
1967 ALTA VISTA DR
1979 ALTA VISTA DR
1981 ALTA VISTA DR
1987 ALTA VISTA DR
1991 ALTA VISTA DR
1916 ALTA VISTA DR
1922 ALTA VISTA DR
1930 ALTA VISTA DR
1960 ALTA VISTA DR
1970 ALTA VISTA DR
1978 ALTA VISTA DR
1992 ALTA VISTA DR
1996 ALTA VISTA DR
186 ROGER RD
1893 LOGAN AVE
1901 LOGAN AVE
1907 LOGAN AVE
TIE INTO EXISTING SIDEWALK/ RACCORDER AU TROTTOIR EXISTANT
TIE INTO EXISTING CURB/ RACCORDER À LA BORDURE EXISTANTE
TIE INTO EXISTING PAVEMENT MARKINGS/ RACCORDER AU MARQUAGE EXISTANT
TIE INTO EXISTING CURB/ RACCORDER À LA BORDURE EXISTANTE
TIE INTO EXISTING SIDEWALK/ RACCORDER AU TROTTOIR EXISTANT
2.0m SIDEWALK/TROTTOIR
1.5m CYCLE TRACK/PISTE CYCLABLE
0.5m BUFFER/ BANDE TAMPON
BUS SHELTER/ ABRI BUS
1.5m BIKE LANE/VOIE CYCLABLE
4.25
4.29
3.00
3.50
5.00
4.33
4.17
4.03
4.20
4.43
N

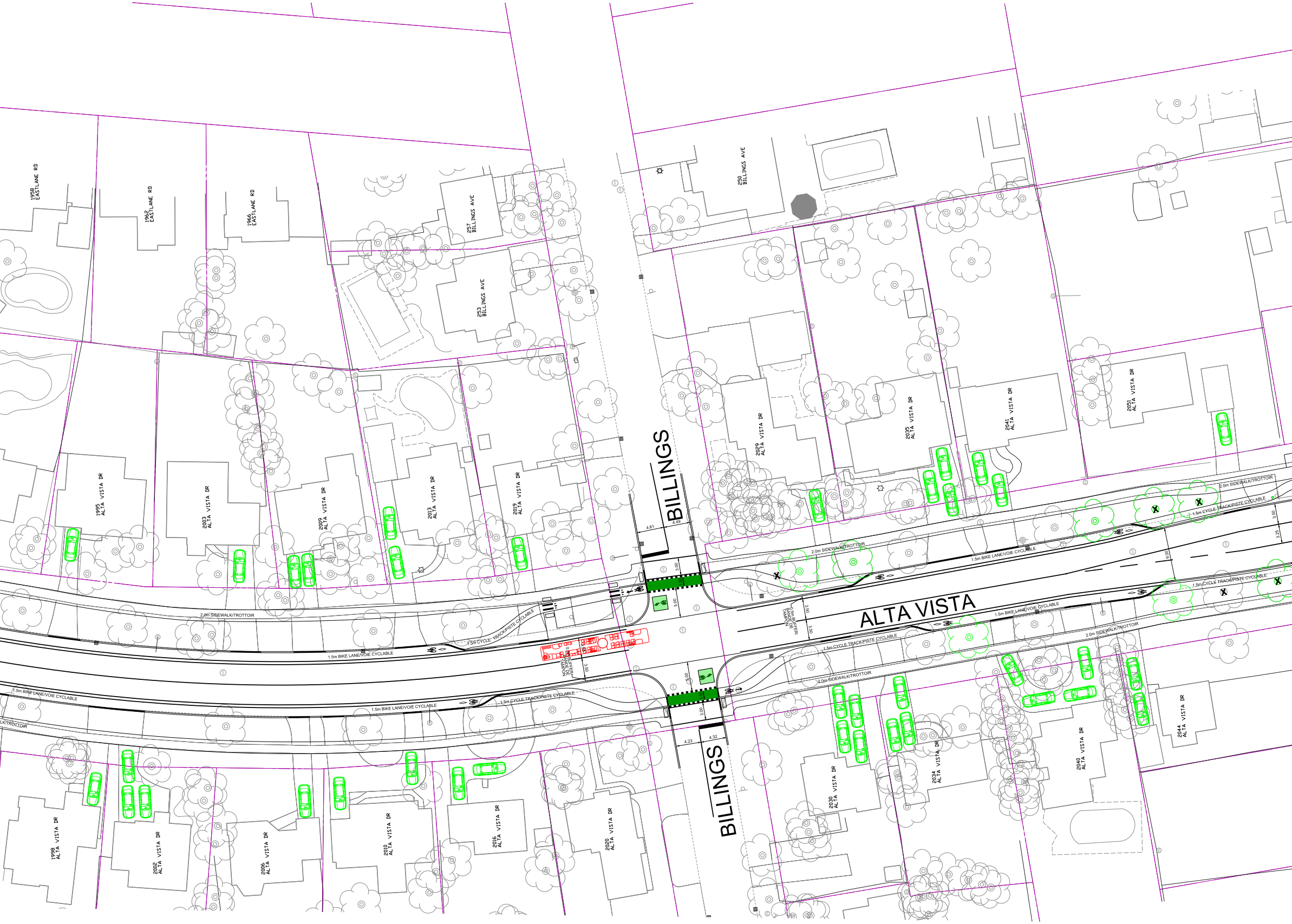
1958 EASTLANE RD
1962 EASTLANE RD
1966 EASTLANE RD
257 BILLINGS AVE
253 BILLINGS AVE
250 BILLINGS AVE
1995 ALTA VISTA DR
2003 ALTA VISTA DR
2009 ALTA VISTA DR
2013 ALTA VISTA DR
2019 ALTA VISTA DR
2029 ALTA VISTA DR
2035 ALTA VISTA DR
2041 ALTA VISTA DR
2051 ALTA VISTA DR
1998 ALTA VISTA DR
2002 ALTA VISTA DR
2006 ALTA VISTA DR
2010 ALTA VISTA DR
2016 ALTA VISTA DR
2020 ALTA VISTA DR
2030 ALTA VISTA DR
2034 ALTA VISTA DR
2040 ALTA VISTA DR
2044 ALTA VISTA DR
BILLINGS
BILLINGS
ALTA VISTA
2.0m SIDEWALK/TROTTOIR
1.5m BIKE LANE/VOIE CYCLABLE
1.5m CYCLE TRACK/PISTE CYCLABLE
0.5m BUFFER/BORDURE TAMPON
4.61
4.49
4.23
4.32
3.00
5.00
3.50
3.25
9.00

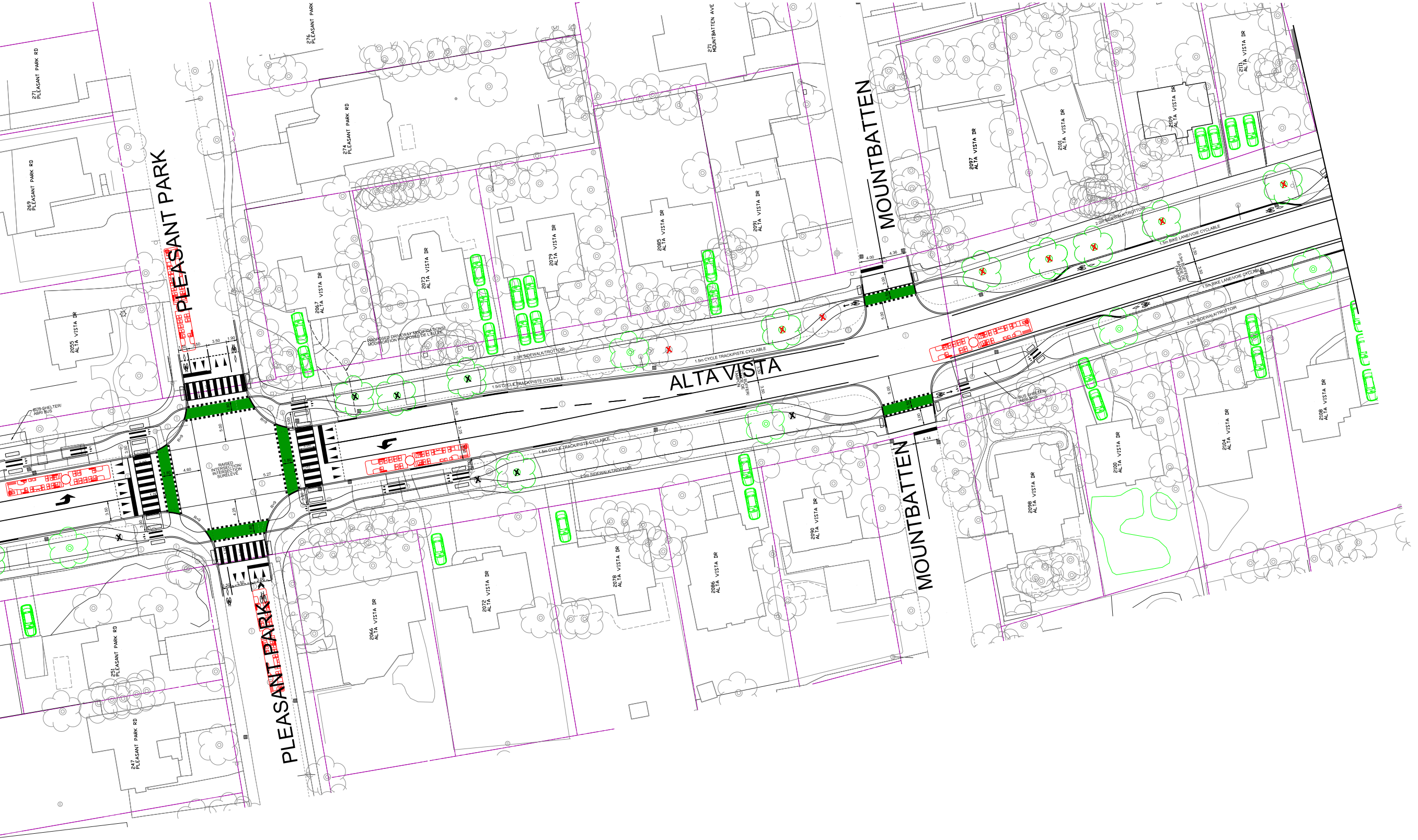
ALTA VISTA
PLEASANT PARK
PLEASANT PARK
MOUNTBATTEN
MOUNTBATTEN
RAISED INTERSECTION/ INTERSECTION SURÉLEVÉ
PROPOSED DRIVEWAY MODIFICATIONS/ MODIFICATION PROPOSÉE DE L'ALLÉE
BUS SHELTER/ ABRI BUS
BUS SHELTER/ ABRI BUS
2.0m SIDEWALK/TROTTOIR
1.5m CYCLE TRACK/PISTE CYCLABLE
1.5m CYCLE TRACK/PISTE CYCLABLE
1.5m CYCLE TRACK/PISTE CYCLABLE
2.0m SIDEWALK/TROTTOIR
0.5m BUFFER/ BANDE DE TAMPON
2.0m SIDEWALK/TROTTOIR
1.5m BIKE LANE/VOIE CYCLABLE
0.5m BUFFER/ BANDE DE TAMPON
1.5m BIKE LANE/VOIE CYCLABLE
2.0m SIDEWALK/TROTTOIR
R=9
R=9
R=9
R=9
4.60
5.27
5.00
4.25
1.80
3.50
3.25
3.00
1.50
1.90
4.00
4.36
4.14
271 PLEASANT PARK RD
269 PLEASANT PARK RD
276 PLEASANT PARK
274 PLEASANT PARK RD
271 MOUNTBATTEN AVE
2055 ALTA VISTA DR
2067 ALTA VISTA DR
2073 ALTA VISTA DR
2079 ALTA VISTA DR
2085 ALTA VISTA DR
2091 ALTA VISTA DR
2097 ALTA VISTA DR
2101 ALTA VISTA DR
2109 ALTA VISTA DR
2111 ALTA VISTA DR
251 PLEASANT PARK RD
247 PLEASANT PARK RD
2066 ALTA VISTA DR
2072 ALTA VISTA DR
2078 ALTA VISTA DR
2086 ALTA VISTA DR
2090 ALTA VISTA DR
2098 ALTA VISTA DR
2100 ALTA VISTA DR
2104 ALTA VISTA DR
2108 ALTA VISTA DR

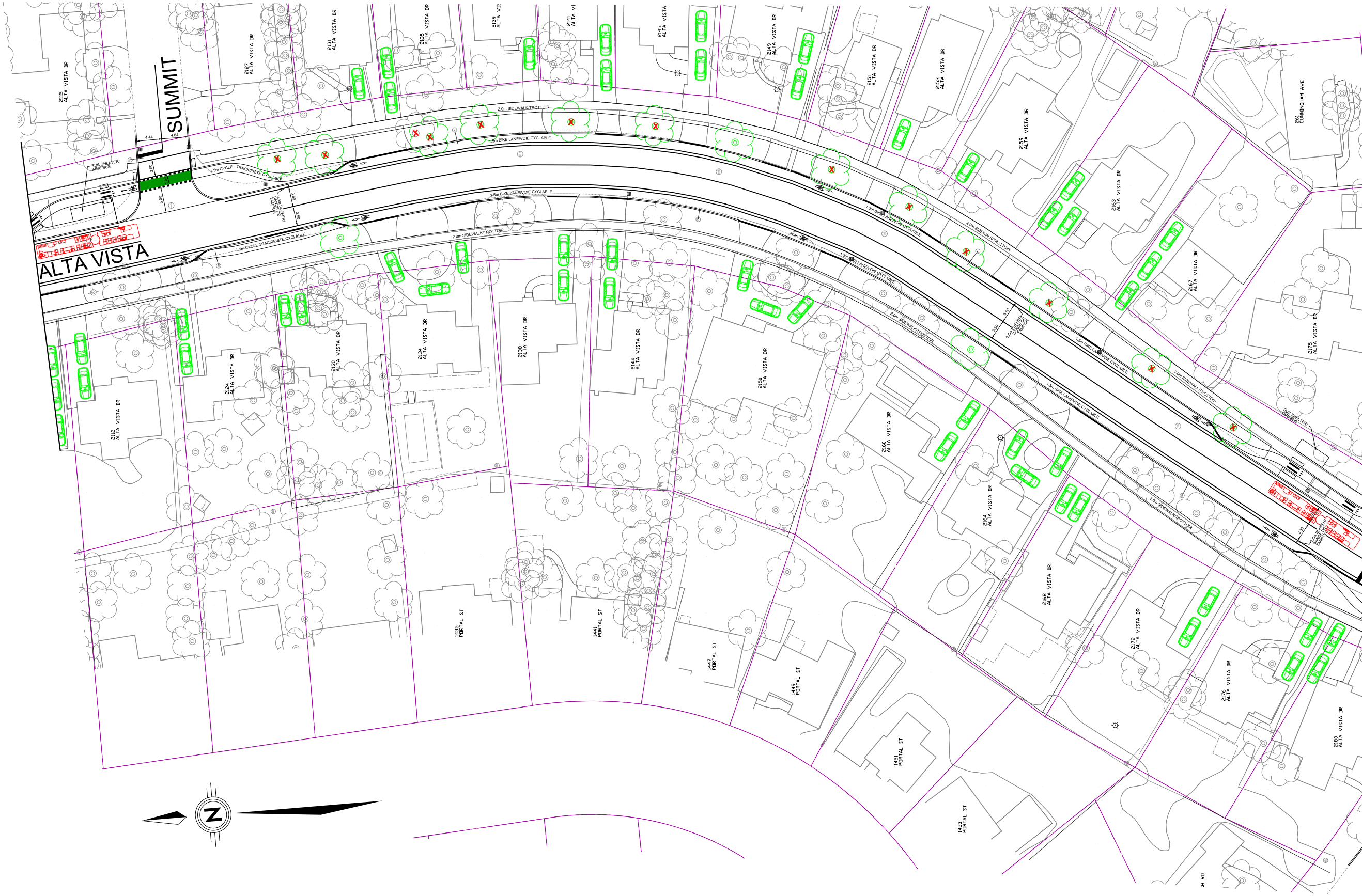
SUMMIT
ALTA VISTA
4.44
4.64
3.00
1.50
5.00
3.50
3.50
BUS SHELTER/ ABRI BUS
1.5m CYCLE TRACK/PISTE CYCLABLE
1.5m CYCLE TRACK/PISTE CYCLABLE
0.5m BUFFER/ BANDE DE TAMPON
2.0m SIDEWALK/TROTTOIR
1.5m BIKE LANE/VOIE CYCLABLE
1.5m BIKE LANE/VOIE CYCLABLE
2.0m SIDEWALK/TROTTOIR
1.5m BIKE LANE/VOIE CYCLABLE
2.0m SIDEWALK/TROTTOIR
0.5m BUFFER/ BANDE DE TAMPON
1.5m BIKE LANE/VOIE CYCLABLE
2.0m SIDEWALK/TROTTOIR
BUS SHELTER/ ABRI BUS
2.0m SIDEWALK/TROTTOIR
3.50
0.5m BUFFER/ BANDE DE TAMPON
2115 ALTA VISTA DR
2127 ALTA VISTA DR
2131 ALTA VISTA DR
2135 ALTA VISTA DR
2139 ALTA VI
2141 ALTA VI
2145 ALTA VISTA
2149 ALTA VISTA DR
2151 ALTA VISTA DR
2153 ALTA VISTA DR
2159 ALTA VISTA DR
2163 ALTA VISTA DR
2167 ALTA VISTA DR
2175 ALTA VISTA DR
261 CUNNINGHAM AVE
2112 ALTA VISTA DR
2124 ALTA VISTA DR
2130 ALTA VISTA DR
2134 ALTA VISTA DR
2138 ALTA VISTA DR
2144 ALTA VISTA DR
2150 ALTA VISTA DR
2160 ALTA VISTA DR
2164 ALTA VISTA DR
2168 ALTA VISTA DR
2172 ALTA VISTA DR
2176 ALTA VISTA DR
2180 ALTA VISTA DR
1425 PORTAL ST
1441 PORTAL ST
1447 PORTAL ST
1449 PORTAL ST
1451 PORTAL ST
1453 PORTAL ST
H RD
N

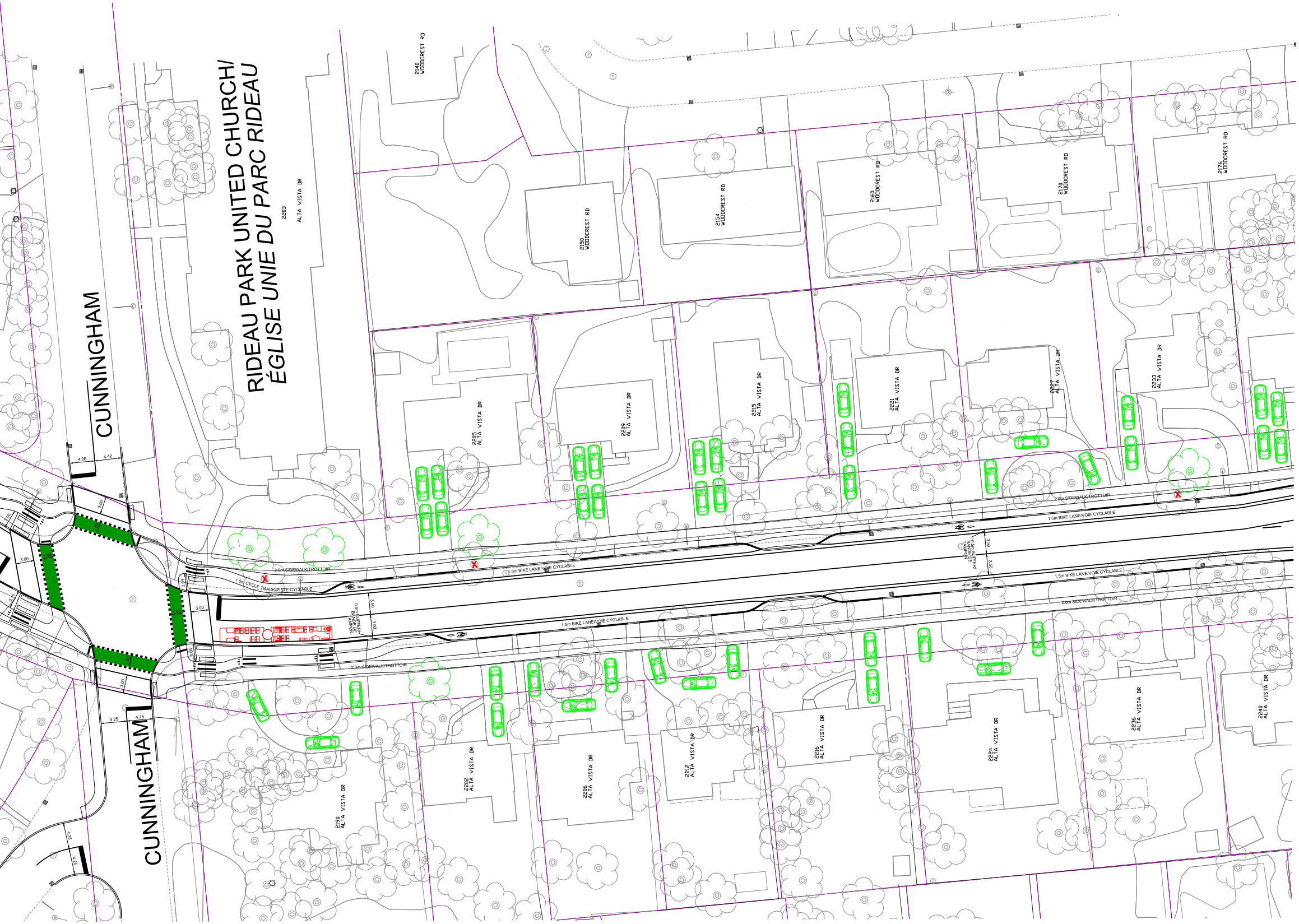
RIDEAU PARK UNITED CHURCH/
ÉGLISE UNIE DU PARC RIDEAU
2203 ALTA VISTA DR
CUNNINGHAM
CUNNINGHAM
2140 WOODCREST RD
2150 WOODCREST RD
2154 WOODCREST RD
2160 WOODCREST RD
2170 WOODCREST RD
2176 WOODCREST RD
2205 ALTA VISTA DR
2209 ALTA VISTA DR
2215 ALTA VISTA DR
2221 ALTA VISTA DR
2227 ALTA VISTA DR
2233 ALTA VISTA DR
2190 ALTA VISTA DR
2202 ALTA VISTA DR
2206 ALTA VISTA DR
2212 ALTA VISTA DR
2216 ALTA VISTA DR
2224 ALTA VISTA DR
2236 ALTA VISTA DR
2240 ALTA VISTA DR
2.0m SIDEWALK/TROTTOIR
1.5m CYCLE TRACK/PISTE CYCLABLE
1.5m BIKE LANE/VOIE CYCLABLE
0.5m BUFFER/ BANDE DE TAMPON
3.50
3.50
3.00
3.00
3.08
4.06
4.42
4.25
4.25
1.5m BIKE LANE/VOIE CYCLABLE
2.0m SIDEWALK/TROTTOIR
0.5m BUFFER/ BANDE DE TAMPON
3.50
3.50
1.5m BIKE LANE/VOIE CYCLABLE
2.0m SIDEWALK/TROTTOIR
1.5m BIKE LANE/VOIE CYCLABLE
2.0m SIDEWALK/TROTTOIR

ALTA VISTA DRIVE RENEWAL / RENOUVELLEMENT DE LA PROMENADE ALTA VISTA SMYTH ROAD TO/À BANK STREET

DRAFT RECOMMENDED PLAN / PLAN RECOMMANDÉ BROUILLON

LEGEND/LÉGENDE

EXISTING FIRE HYDRANT	⊕	BORNE FONTAINE EXISTANTE
EXISTING HYDRO POLE	○	POTEAUX HYDRO EXISTANT
PROPERTY LINE	— · —	LIGNE DE PROPRIÉTÉ
BUS STOP	🟥	ARRET D'AUTOBUS
EXISTING DRIVEWAY PARKING	🟩	STATIONNEMENT DE L'ALLEE EXISTANTE
TREE TO REMAIN	✿	ARBRE ÀRESTER SUR PLACE
PROPOSED NEW ADDITIONAL TREE	✿	ARBRE SUPPLÉMENTAIRE PROPOSÉ
POTENTIAL REPLACEMENT TREE IN SITU DUE TO UNDERGROUND WORKS	X	ARBRE DE REMPLACEMENT POTENTIEL SUR PLACE EN RAISON DE TRAVAUX SOUTERRAINS
POTENTIAL REPLACEMENT TREE IN SITU DUE TO SURFACE WORKS	X	ARBRE DE REMPLACEMENT POTENTIEL SUR PLACE EN RAISON DE TRAVAUX DE RUE
TREE TO BE REPLACED ELSEWHERE ON STREET DUE TO UNDERGROUND WORKS	X	ARBRE ÀREMPLACER AILLEURS DANS LA RUE EN RAISON DE TRAVEAUX SOUTERRAINS
TREE TO BE REPLACED ELSEWHERE ON STREET DUE TO SURFACE WORKS	X	ARBRE ÀREMPLACER AILLEURS DANS LA RUE EN RAISON DE TRAVEAUX DE RUE

Ottawa   PARSONS

1:200 SCALE

0   10   25   50