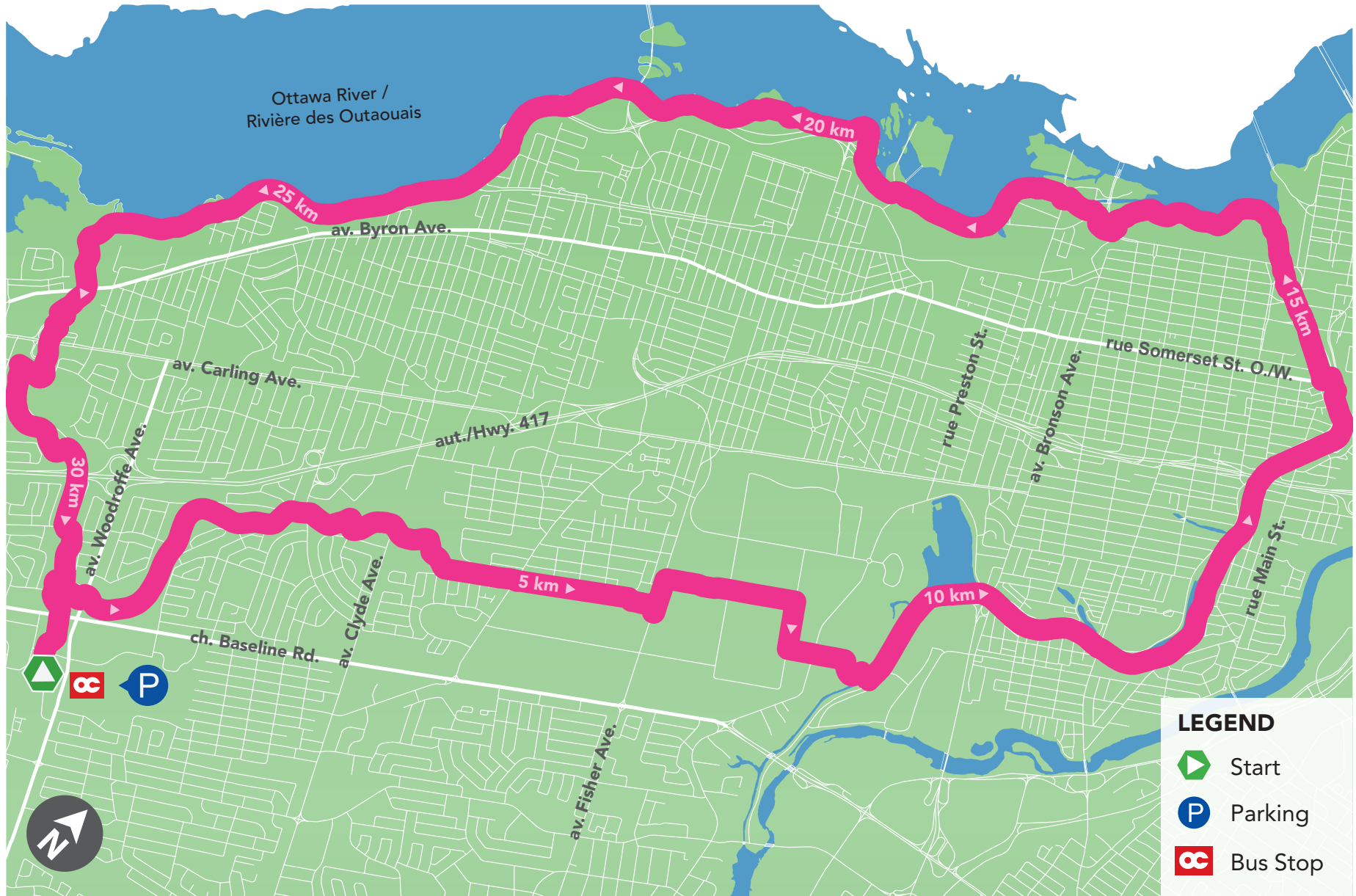











Route Map Links: [www.ridewithgps.com/routes/16122153](http://www.ridewithgps.com/routes/16122153)














BIG OTTAWA LOOP

Disclaimer – Route(s) are on both multiuse trails and shared roadways and all cyclists are responsible for their own safety, must use both trails and streets with caution and do so at their own risk. Always wear the proper safety gear when cycling, ride sensibly and abide by all laws. Although routes and attractions were up-to-date at the time of printing, you may find that map content, traffic and/or actual conditions differ from the information shown on this map. The City of Ottawa does not assume any liability whatsoever for cyclists using this information and travelling upon suggested route(s). Date: April 2018



-  **0.0 km** Starting at Baseline Station, turn onto bicycle pathway adjacent to bus transit station
-  **0.7 km** Cross bus transit lanes and turn Right onto Pinecrest Creek Pathway
-  **1.0 km** Cross Woodroffe Avenue (controlled crossing) and continue onto the Experimental Farm Pathway
-  **4.4 km** Bear Right to stay on the Experimental Farm Pathway (not Morisset Avenue)
-  **5.2 km** Cross Merivale Road (controlled crossing)
-  **6.4 km** Cross Fisher Avenue (controlled crossing) and continue onto Experimental Farm Pathway
-  **7.2 km** Continue Straight onto Cow Lane
-  **7.7 km** Turn Right onto Morningside Lane
-  **8.1 km** Turn Left onto Experimental Farm Pathway
-  **8.8 km** Follow path around lock station building to Hartwell's Lockstation and cross over the Rideau Canal (walking bike over top of lock)
-  **8.8 km** Turn Left onto Rideau Canal Eastern Pathway
-  **14.3 km** Bear Right toward the Corktown Footbridge and cross over the Rideau Canal
-  **14.5 km** Turn Right onto Rideau Canal Western Pathway
-  **15.1 km** Follow Path along edge of Rideau Canal
-  **15.5 km** Walk bike up the stairs (bike channel for bike wheels), pass under the bridge and continue past the Bytown Museum on the left and locks on the right
-  **15.9 km** Continue Left onto Ottawa River Pathway/ Trans Canada Trail
-  **17.2 km** Follow path to the Left at fork in the path, and go through the tunnel.
-  Stay Right and go through the second tunnel

-  **17.5 km** Note Mill Street Pub directly ahead and rejoin Ottawa River Pathway to the Left
-  **17.8 km** Cross Booth Street with the Canadian War Museum on the left and Ottawa River on the right
-  **22.0 km** Continue on Pathway through tunnel under Island Park Drive
-  **23.2 km** Continue on Pathway over bridge at Westboro Beach (not through the tunnel)
-  **26.8 km** Turn Left onto Pinecrest Creek Pathway (following signs toward the Agricultural Museum)
-  **27.5 km** Cross over roadway
-  **27.5 km** Cross over another roadway
-  **27.7 km** Cross over a third roadway
-  **29.3 km** Cross over a fourth roadway toward the Queensway Bus Transit Station
-  **29.9 km** Cross Iris Street and the bus transit lanes to rejoin Pinecrest Creek Pathway
-  **30.3 km** Cross the bus transit lanes and follow Path back to Baseline Station
-  **31.0 km** Finish

**Route Surface:** Paved Multi-Use Pathways

**Stops Enroute:**

- |  |   |
|--|---|
|  <b>Rideau Canal</b>        |  <b>Canada Agriculture and Food Museum</b> |
|  <b>Parliament Hill</b>     |  <b>Mill Street Brew Pub</b>               |
|  <b>Canadian War Museum</b> |  <b>Westboro Village</b>                   |

MORE INFORMATION: \_\_\_\_\_  
[www.ottawatourism.ca](http://www.ottawatourism.ca)      [www.ontariobybike.ca/ottawa](http://www.ontariobybike.ca/ottawa)

[ottawa.ca/selfguidedbicycletours](http://ottawa.ca/selfguidedbicycletours)