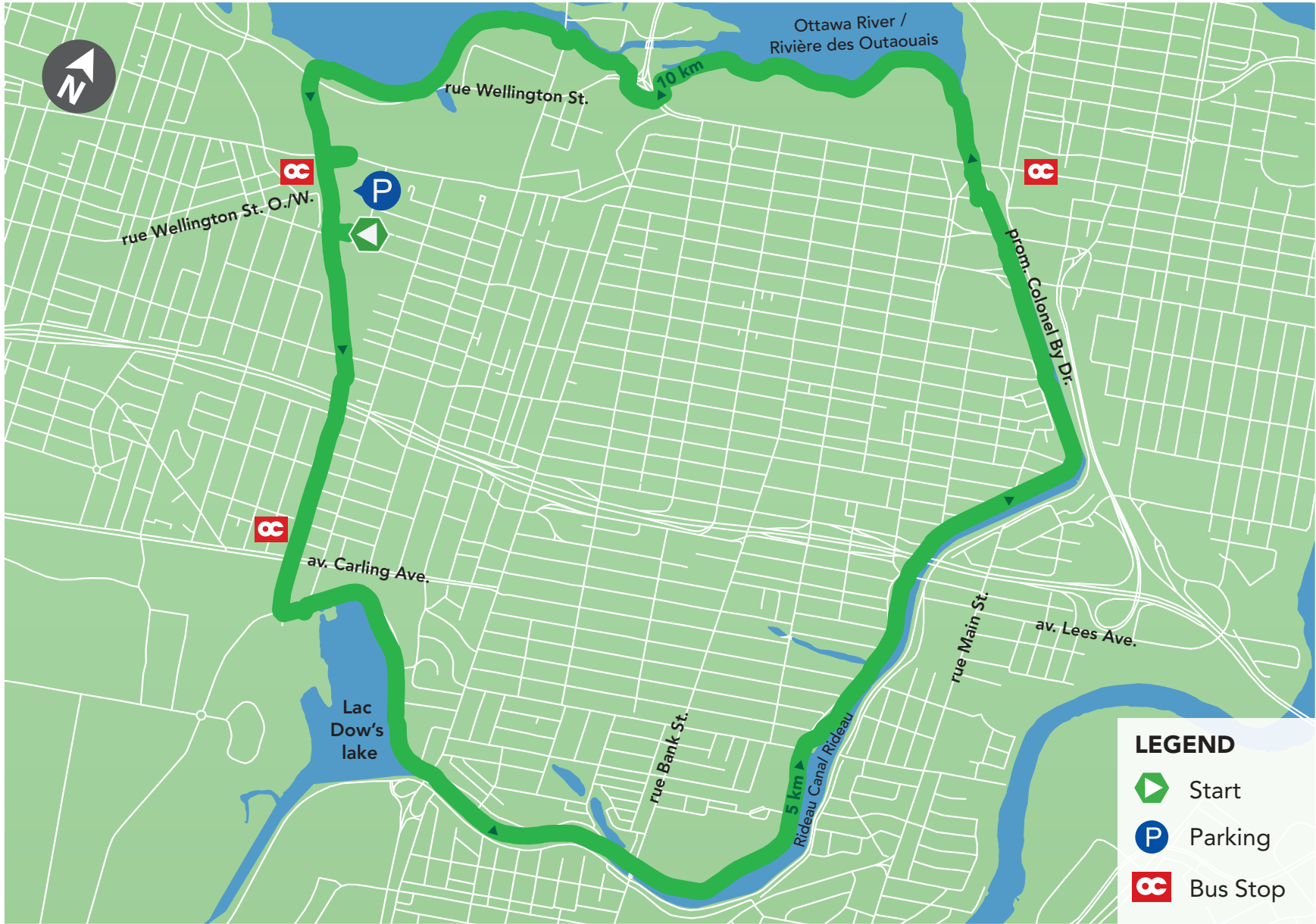


















Route Map Links: www.ridewithgps.com/routes/16115744








LITTLE ITALY AND RIDEAU CANAL

Disclaimer – Route(s) are on both multiuse trails and shared roadways and all cyclists are responsible for their own safety, must use both trails and streets with caution and do so at their own risk. Always wear the proper safety gear when cycling, ride sensibly and abide by all laws. Although routes and attractions were up-to-date at the time of printing, you may find that map content, traffic and/or actual conditions differ from the information shown on this map. The City of Ottawa does not assume any liability whatsoever for cyclists using this information and travelling upon suggested route(s). Date: April 2018








-  **0.0 km** Starting at City Centre Drive
-  **0.1 km** Turn left onto Champagne - O-Train Corridor Multi-Use Pathway
-  **1.5 km** Turn left
-  **1.6 km** Turn left
-  **1.7 km** Turn left
-  **1.8 km** Turn left onto Rideau Canal Western Pathway
-  **1.8 km** Make a U-turn
-  **8.0 km** Slight left onto Canal Ln
-  **9.7 km** Take the pedestrian tunnel
-  **9.9 km** Take the pedestrian tunnel
-  **10.0 km** Slight left to stay on Ottawa River Pathway/ Trans Canada Trail
-  **11.4 km** Turn left onto Trillium Pathway
-  **11.8 km** Turn left toward Trillium Pathway
-  **12.0 km** Turn left onto Trillium Pathway
-  **12.1 km** Turn left onto Trillium Pathway
-  **13.8 km** Turn left toward Rideau Canal Western Pathway

-  **13.9 km** Turn left toward Rideau Canal Western Pathway
-  **14.0 km** Turn left toward Rideau Canal Western Pathway
-  **14.1 km** Turn left onto Rideau Canal Western Pathway
-  **14.1 km** Turn right
-  **14.1 km** Finish at Dow's Lake

Route Surface: Paved Multi-Use Pathways

Stops Enroute:

-  **Little Italy shops, cafés and bistros**
-  **Dow's Lake Pavilion**
-  **Rideau Canal**
-  **Mill Street Brew Pub**
-  **The Glebe shops, cafés and bistros**



VeloGo bikes are available for short-term to medium-term rentals at multiple sites along this route. **RightBike** offers a community-based bike-share option. Ottawa **rent-a-bike**, conveniently situated near this route, offers many rental options, as does **Cyco's**. **Escape Bicycle Tours** and **Ottawa Cycling Tours** also offer guided tours in Ottawa.

MORE INFORMATION: _____
www.ottawatourism.ca www.ontariobybike.ca/ottawa

ottawa.ca/selfguidedbicycletours