





















-  **0 km** Starting in the Village of Osgoode turn onto the Osgoode Link Pathway heading North 
-  **10.5 km** Right onto Gough Road
-  **11.0 km** Left onto Manotick Station Road
-  **11.1 km** Right onto Apple Orchard Road
-  **13.3 km** Left onto Stagecoach Road
-  **13.3 km** Right onto Parkway Road through the **Village of Greely** (food options)
-  **25.5 km** Right onto York's Corners Road
-  **31.5 km** Right onto Victoria Street into the Village of Metcalfe 
-  **35.6 km** Left onto 8th Line Road (note **Fairgrounds** and **Farmers' Market**)
-  **41.8 km** Right onto Marvelville Road
-  **43.9 km** Marvelville Road becomes Dalmeny Road crossing Bank Street
-  **54.1 km** Right onto Gordon Murdock Road
-  **57.1 km** Left onto Osgoode Main Street into **Village of Osgoode** (food options)
-  **58.7 km** Finish

**Route Surface:** Paved country roads

**Stops Along The Way:**

-  **Red Dot Café**
-  **Fairgrounds and Farmers' Market**

MORE INFORMATION: [www.ottawatourism.ca](http://www.ottawatourism.ca) [www.ontariobybike.ca/ottawa](http://www.ontariobybike.ca/ottawa)

[ottawa.ca/selfguidedbicycletours](http://ottawa.ca/selfguidedbicycletours)