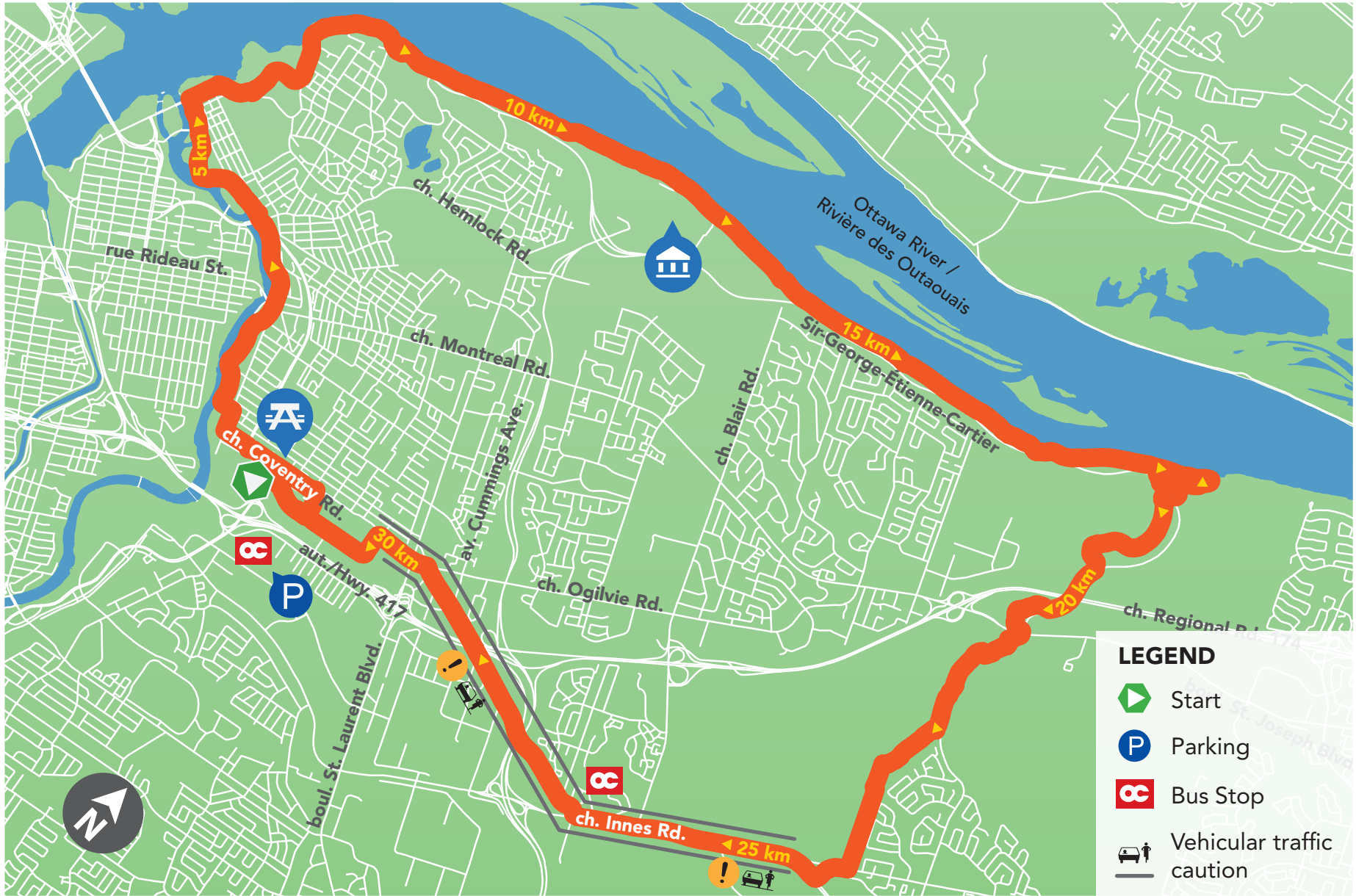



















Route Map Links: www.ridewithgps.com/routes/16234742


























OTTAWA RIVER EAST AND FARMLAND

Disclaimer – Route(s) are on both multiuse trails and shared roadways and all cyclists are responsible for their own safety, must use both trails and streets with caution and do so at their own risk. Always wear the proper safety gear when cycling, ride sensibly and abide by all laws. Although routes and attractions were up-to-date at the time of printing, you may find that map content, traffic and/or actual conditions differ from the information shown on this map. The City of Ottawa does not assume any liability whatsoever for cyclists using this information and travelling upon suggested route(s). Date: April 2018



-  **0.0 km** Starting from the parking lot at Raymond Chabot Grant Thornton Park
-  **0.1 km** Follow Coventry Road to the Right, past the Stadium
-  **0.3 km** Turn Left onto Lola Street
-  **0.6 km** Turn Left onto Presland Road
- 1.3 km** Cross Vanier Parkway (controlled crossing)
-  **1.4 km** Continue along Presland Road West toward Rideau River
-  **1.6 km** Turn Right onto North River Road
-  **1.8 km** Turn Left onto Prindiville Street
- 2.0 km** At the end of Prindiville Street join Rideau River Eastern Pathway
- 3.1 km** Cross Montreal Road (controlled crossing)
- 3.9 km** Cross under St. Patrick Street bridge
-  **4.4 km** Turn Left onto Stanley Avenue
-  **4.6 km** Turn Left onto Rideau River Eastern Pathway, just past the playground
-  **4.8 km** Turn Right to stay on Rideau River Eastern Pathway
-  **5.4 km** Turn Right onto Sussex Drive
-  **5.8 km** At the roundabout, stay right past the Rideau Gate and onto Princess Avenue
-  **6.1 km** At the second roundabout, stay Right past Princess Avenue and enter the Ottawa River Pathway
-  **7.3 km** Turn Right onto George Étienne Cartier Parkway
- 7.5 km** Cross George Étienne Cartier Parkway onto the Ottawa River side
-  **8.0 km** Continue on Aviation Pathway
-  **8.1 km** Turn Left onto Ottawa River Pathway
-  **11.2 km** Continue along Ottawa River Pathway past Rockcliffe Yacht Club

-  **17.2 km** Continue along Ottawa River Pathway as it swings back, climbing the grade
-  **17.8 km** Stay Left and continue over bridge over Greens Creek
-  **18.0 km** Turn Left and circle around and under the bridge
-  **18.3 km** Turn Right and join the Greenbelt Pathway East
-  **19.5 km** Turn Right and cross over the bridge
-  **20.2 km** Turn Right to rejoin the Greenbelt Pathway East
- 20.7 km** Cross over St. Joseph Boulevard (controlled crossing)
- 20.8 km** Rejoin the Greenbelt Pathway East
-  **20.9 km** Turn Right
-  **20.9 km** Turn Right to rejoin the Greenbelt Pathway East
-  **21.2 km** Stay Left
-  **22.1 km** Turn Right
-  **22.2 km** Turn Left
- 23.1 km** Enter Tauvette Street
-  **23.8 km** Turn Right onto Innes Road 
-  **24.0 km** Pépin Court on Right leads to Just Food Farm
-  **24.1 km** Turn Right to stay on Innes Road 
-  **26.6 km** Turn Right onto Cyrville Road 
-  **29.4 km** Turn Left onto Ogilvie Road 
-  **29.9 km** Follow the bend Left on Ogilvie Road
-  **30.1 km** Follow the bend Right on Ogilvie Road, becoming Coventry Road
-  **31.1 km** Turn Right back into the parking lot at Raymond Chabot Grant Thornton Park, past the stadium, to your starting point

Route Surface: Paved Multi-use Pathways and Bike Lanes

MORE INFORMATION: www.ottawatourism.ca www.ontariobybike.ca/ottawa

ottawa.ca/selfguidedbicycletours