






Eastern Subwatersheds Study Area

-  Roads
-  Streams
-  Subwatersheds
-  Eastern Subwatersheds Study Area



Prepared by: Planning and Growth Management Department,
 Business Services, Mapping & Graphics Unit
 Préparé par : Service de l'urbanisme et de la gestion de la
 croissance, Services des affaires, Unité de la cartographie
 et des graphiques



Kilometers

1000_34000 Subwatersheds/StudyArea/Map2014