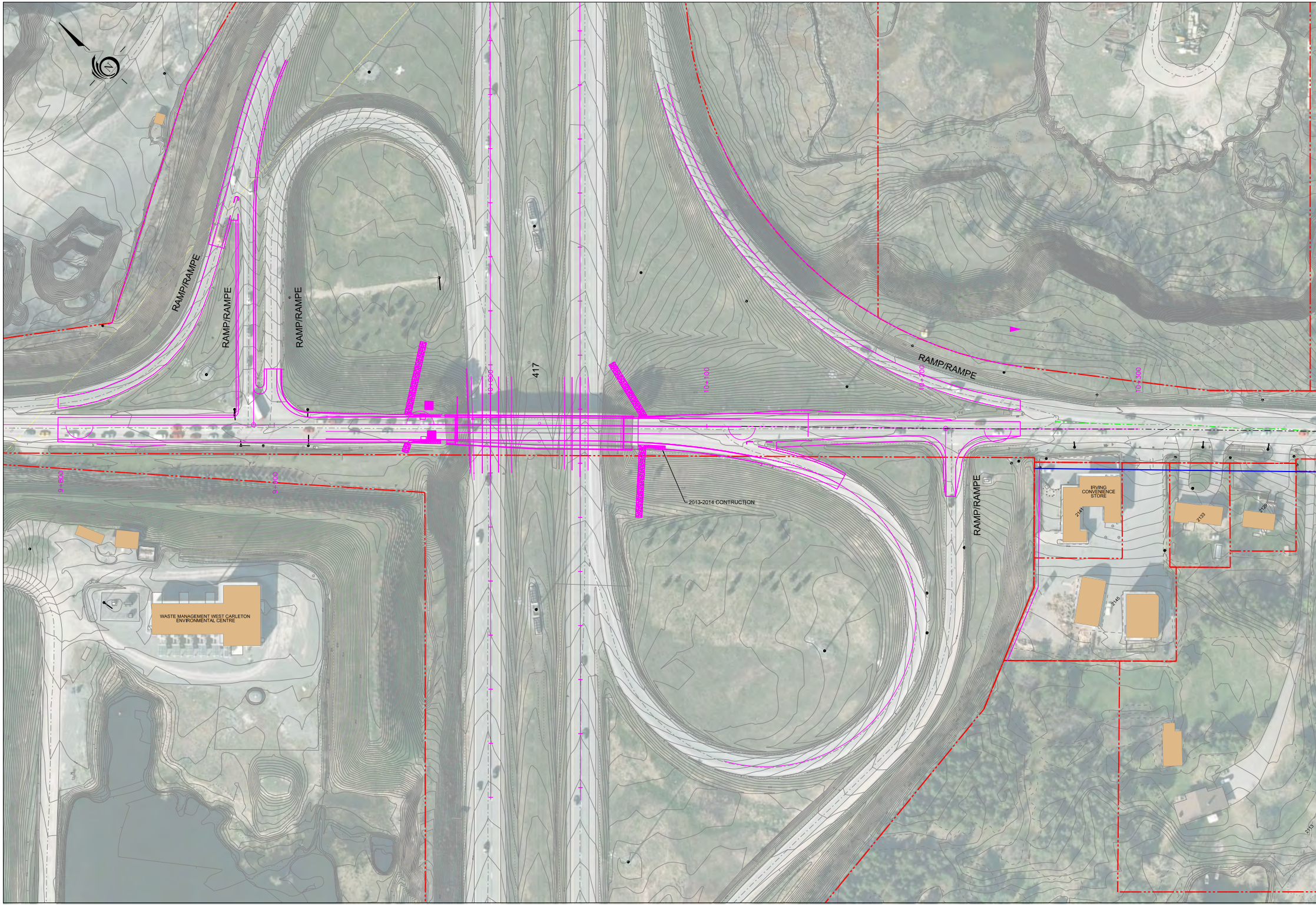
RAMP/RAMPE
RAMP/RAMPE
RAMP/RAMPE
RAMP/RAMPE
RAMP/RAMPE
417
10+000
10+100
10+200
10+300
9+800
9+900
2013-2014 CONTRUCTION
IRVING CONVENIENCE STORE
2141
2133
2139
2145
2153
WASTE MANAGEMENT WEST CARLETON ENVIRONMENTAL CENTRE

TITLE FRAME: 790mm x 534mm City of Ottawa 2006

Plot Date: 19/09/2013 3:03:16 PM

Last Saved: 18/09/2013 2:25:55 PM

Consultant's Information: [illegible]

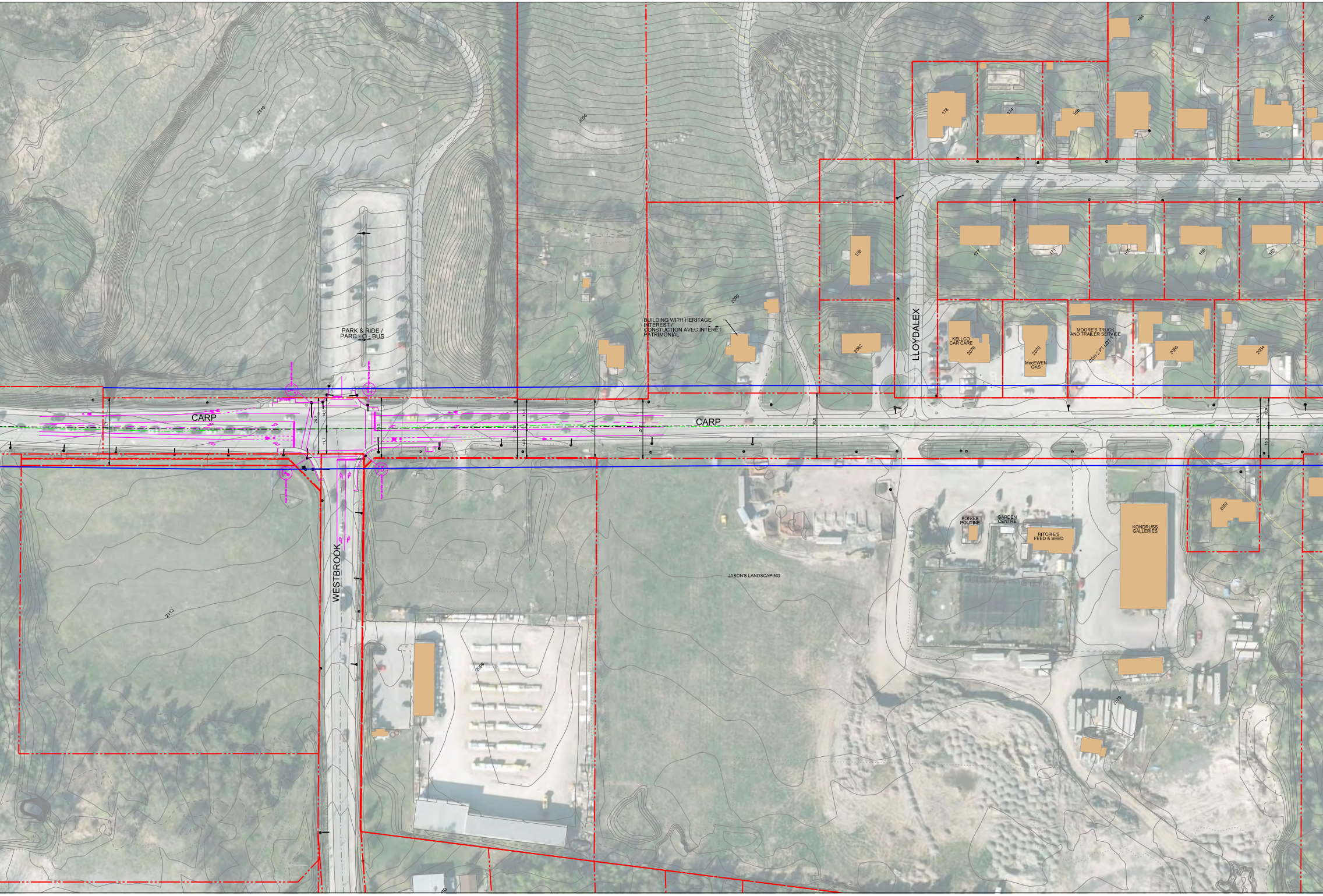
2110
2096
164
160
152
178
174
168
186
177
171
165
159
153
2090
PARK & RIDE / PARC - O - BUS
BUILDING WITH HERITAGE INTEREST / CONSTUCTION AVEC INTERET PATRIMONIAL
2082
LLOYDALEX
KELLCO CAR CARE
2076
2070
MacEWEN GAS
MOORE'S TRUCK AND TRAILER SERVICE
CON 2 PT LOT 1
2060
2054
CARP
CARP
WESTBROOK
PONG'S POUTINE
GARDEN CENTRE
RITCHIE'S FEED & SEED
KONDRUSS GALLERIES
2057
JASON'S LANDSCAPING
2113
2099
2079

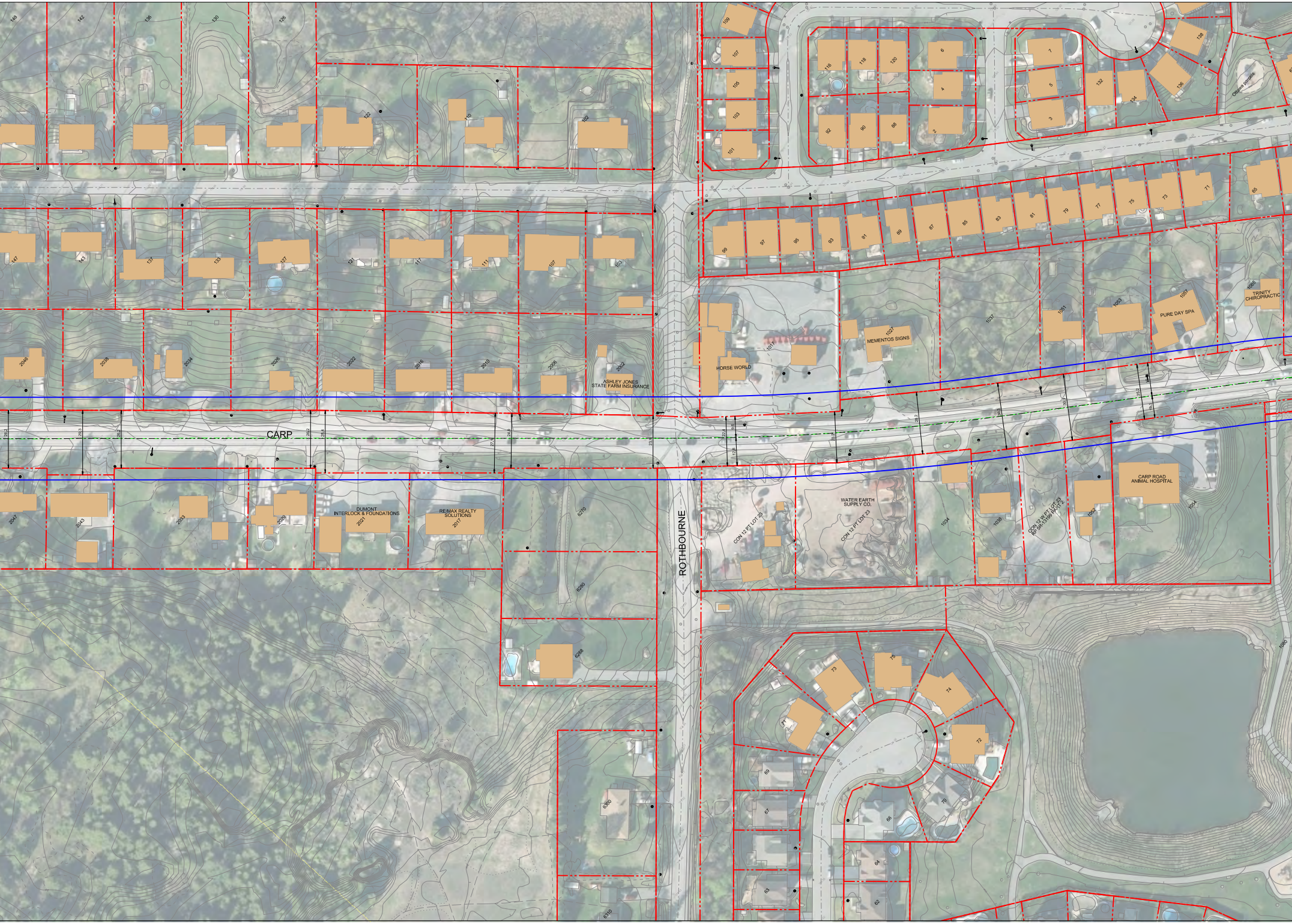
CARP
ROTHBOURNE
HORSE WORLD
1017
MEMENTOS SIGNS
1027
1037
1051
1053
PURE DAY SPA
1057
1085
TRINITY CHIROPRACTIC
Ottawa parcels
ASHLEY JONES STATE FARM INSURANCE
2002
2006
2010
2016
2022
2026
2034
2038
2046
DUMONT INTERLOCK & FOUNDATIONS
2021
RE/MAX REALTY SOLUTIONS
2017
2029
2033
2043
2047
6270
6280
6288
6300
6310
CON 12 PT LOT 23
WATER EARTH SUPPLY CO.
CON 12 PT LOT 23
1034
1038
CON 12 W PT LOT 23 RP 5R-13199 PART 2
1052
CARP ROAD ANIMAL HOSPITAL
1054
1060
148
142
136
130
126
122
116
102
147
143
137
133
127
121
117
111
107
103
109
107
105
103
101
116
118
120
92
90
88
6
4
2
7
5
3
132
134
136
138
99
97
95
93
91
89
87
85
83
81
79
77
75
73
71
65
73
75
74
71
72
69
70
67
66
65
64
63
62

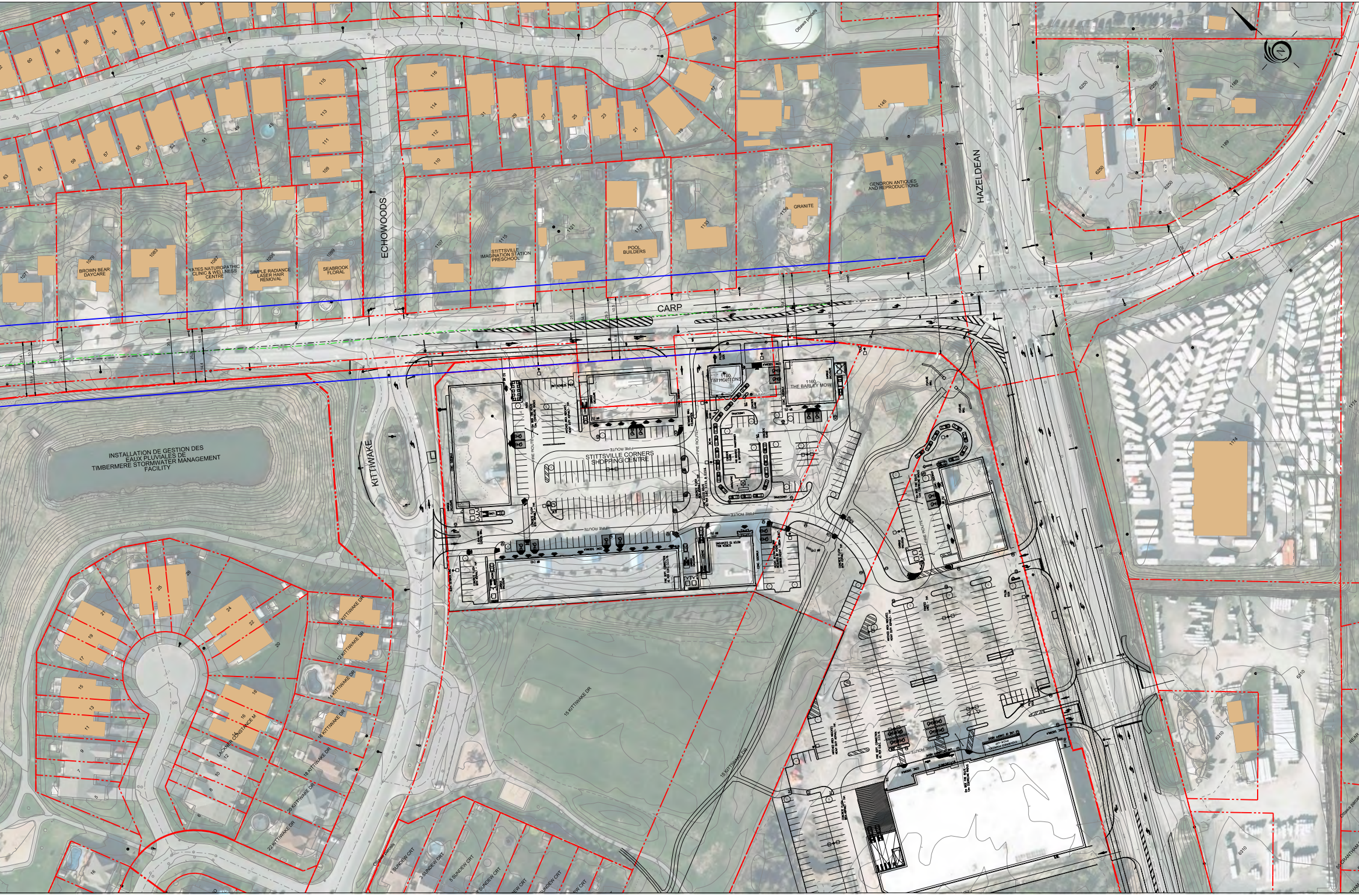
N
Ottawa parcels
HAZELDEAN
ECHOWOODS
CARP
KITTIWAKE
1071
1079
BROWN BEAR DAYCARE
1083
1087
YATES NATUROPATHIC CLINIC & WELLNESS CENTRE
1095
SIMPLE RADIANCE LASER HAIR REMOVAL
1099
SEABROOK FLORAL
1107
1115
STITTSVILLE IMAGINATION STATION PRESCHOOL
1121
1127
POOL BUILDERS
1133
1139
GRANITE
GENDRON ANTIQUES AND REPRODUCTIONS
1145
6250
1189
1174
6310
INSTALLATION DE GESTION DES EAUX PLUVIALES DE TIMBERMERE STORMWATER MANAGEMENT FACILITY
STITTSVILLE CORNERS SHOPPING CENTRE
1160 TIM HORTONS
1160 THE BARLEY MOW
FIRE ROUTE
15 KITTIWAKE DR
10 KITTIWAKE DR
12 KITTIWAKE DR
14 KITTIWAKE DR
16 KITTIWAKE DR
18 KITTIWAKE DR
20 KITTIWAKE DR
22 KITTIWAKE DR
LACKNER CONSTANCE M
1 SUNDEW CRT
3 SUNDEW CRT
5 SUNDEW CRT
7 SUNDEW CRT
SUNDEW CRT
55 CRANTHAM
REAR
50
52
54
56
58
60
61
63
59
57
55
53
51
49
45
115
113
111
109
116
114
112
110
31
29
27
25
23
21
19
17
16
26
24
22
20
18
15
13
11
9
7
5
12
10
8
6
25.4
10.4
30.0
30.3
25.0
14.4
10.6
29.4
25.1
34.5
29.3
10.5
18.8
15.5
13.8
18.5
18.6
17.2
26.6

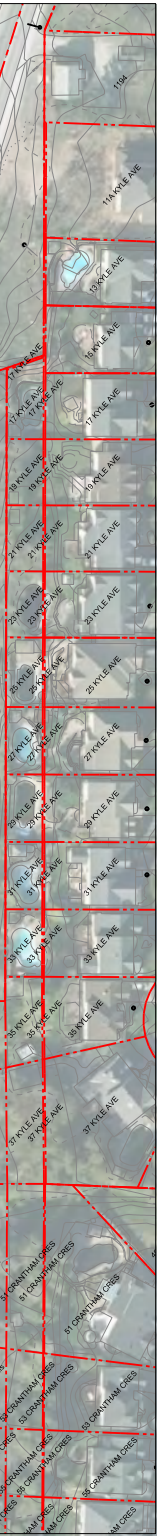
1194
11A KYLE AVE
13 KYLE AVE
15 KYLE AVE
17 KYLE AVE
17 KYLE AVE
17 KYLE AVE
17 KYLE AVE
19 KYLE AVE
19 KYLE AVE
19 KYLE AVE
21 KYLE AVE
21 KYLE AVE
21 KYLE AVE
23 KYLE AVE
23 KYLE AVE
23 KYLE AVE
25 KYLE AVE
25 KYLE AVE
25 KYLE AVE
27 KYLE AVE
27 KYLE AVE
27 KYLE AVE
29 KYLE AVE
29 KYLE AVE
29 KYLE AVE
31 KYLE AVE
31 KYLE AVE
31 KYLE AVE
33 KYLE AVE
33 KYLE AVE
33 KYLE AVE
35 KYLE AVE
35 KYLE AVE
35 KYLE AVE
37 KYLE AVE
37 KYLE AVE
37 KYLE AVE
51 CRANTHAM CRES
51 CRANTHAM CRES
51 CRANTHAM CRES
53 CRANTHAM CRES
53 CRANTHAM CRES
53 CRANTHAM CRES
55 CRANTHAM CRES
55 CRANTHAM CRES
55 CRANTHAM CRES

CARP ROAD WIDENING ENVIRONMENTAL ASSESSMENT STUDY/ EXISTING CORRIDOR CONDITIONS

ZONE D'ÉVALUATION ENVIRONNEMENTALE DE L'ÉTUDE DE L'ÉLARGISSEMENT DU CHEMIN CARP/ CONDITIONS ACTUELLES DU CORRIDOR

LEGEND / LÉGENDE

— · —	PROPERTY LINE / LIMITE DE PROPRIÉTÉ
——	PROTECTED 37.5m RIGHT OF WAY / EMPRISE DE 37.5 m PROTÉGÉE
——	APPROVED SHORT TERM MODIFICATIONS / MODIFICATIONS DE LA ROUTE À COURT TERME APPROUVÉS
∘ ∘ —•	UTILITY POLES / POTEAU DES SERVICES PUBLICS

HORIZONTAL
0m 5 10 20 50

September 18, 2013/ 18 Septembre, 2013

Ottawa

GmE
Gradient Microclimate Engineering Inc.

LASHLEY
+ASSOCIATES
LANDSCAPE ARCHITECTURE
AND SITE ENGINEERING

KILGOUR
& Associates

Houle Chevrier
Engineering

Delcan